







IRIN: Joe Larson
Map produced:
8/15/2013 0306 hrs

-123 13.887, 41 20.107

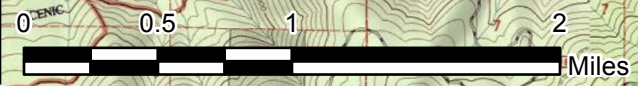
-123 7.733 41 21.445

-123 6.75 41 20.46

-123 8.295, 41 18.719

-  Heat Perimeter
-  Intense Heat Areas
-  Scattered Heat Areas
-  Isolated Heat Sources

NAD 1983 UTM Zone 10N



Salmon River Complex
CA-KNF-5562
Infrared Interpretation
 Imagery Date:
 08/15/2013 0042 Hrs PDT
 Heat acres: 12,382



Copyright © 2013 National Geographic Society, i-cubed