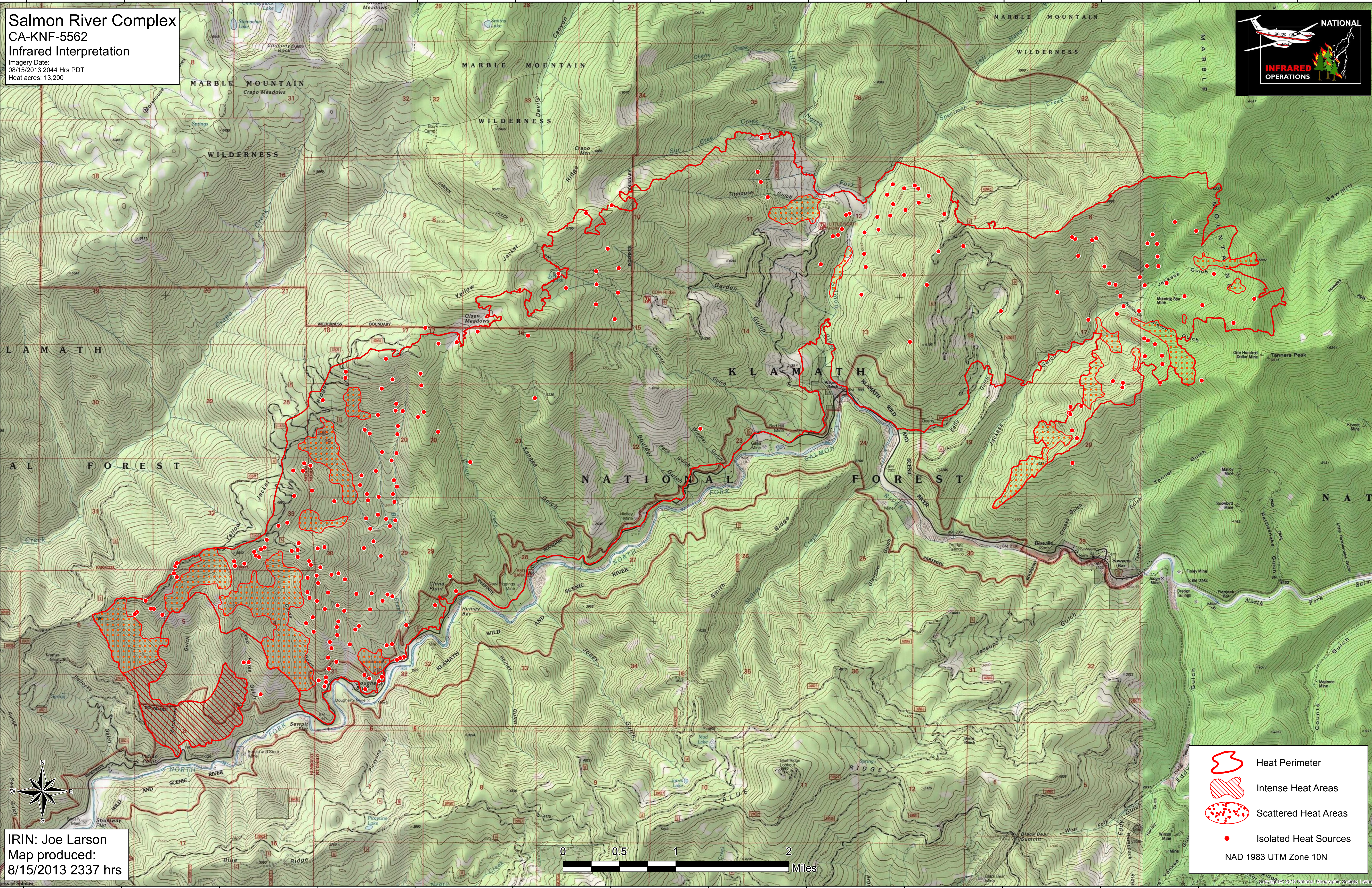







Salmon River Complex
CA-KNF-5562
Infrared Interpretation
 Imagery Date:
 08/15/2013 2044 Hrs PDT
 Heat acres: 13,200



IRIN: Joe Larson
 Map produced:
 8/15/2013 2337 hrs



-  Heat Perimeter
-  Intense Heat Areas
-  Scattered Heat Areas
-  Isolated Heat Sources
- NAD 1983 UTM Zone 10N