





Sources: Esri, DeLorme, NAVTEQ, TomTom, Intermap, increment P Corp., GEBCO, USGS, FAO, NPS, NRCAN, GeoBase, IGN, Kadaster NL, Ordnance Survey, Esri Japan, METI, Esri China (Hong Kong), swisstopo, and the GIS User Community



Melanie Kerr

- Legend**
-  20130813_2336_Butler_HeatPerimeter
 -  20130813_2336_Butler_ScatteredHeat
 -  20130813_2336_Butler_IntenseHeat
 -  20130813_2336_Butler_IsolatedHeatSource



Lat/Long
GCS_WGS_1984

11,883 Acres

Butler Fire

IR Flight August 13, 2013 2336 hr

