





Sources: Esri, DeLorme, NAVTEQ, TomTom, Intermap, increment P Corp., GEBCO, USGS, FAO, NPS, NRCAN, GeoBase, IGN, Kadaster NL, Ordnance Survey, Esri Japan, METI, Esri China (Hong Kong), swisstopo, and the GIS User Community



Melanie Kerr

- Legend**
-  20130815_0042_Butler_HeatPerimeter
 -  20130815_0042_Butler_ScatteredHeat
 -  20130815_0042_Butler_IntenseHeat
 -  20130815_0042_Butler_IsolatedHeatSource



Lat/Long
GCS_WGS_1984

Butler Fire IR Flight August 15, 2013 0042 hr

13,388 Acres

