

123°32'0"W 123°31'0"W 123°30'0"W 123°29'0"W 123°28'0"W 123°27'0"W 123°26'0"W 123°25'0"W 123°24'0"W

CORRAL COMPLEX FIRE INCIDENT


Incident# - CA-SRF-001486




September 2, 2013

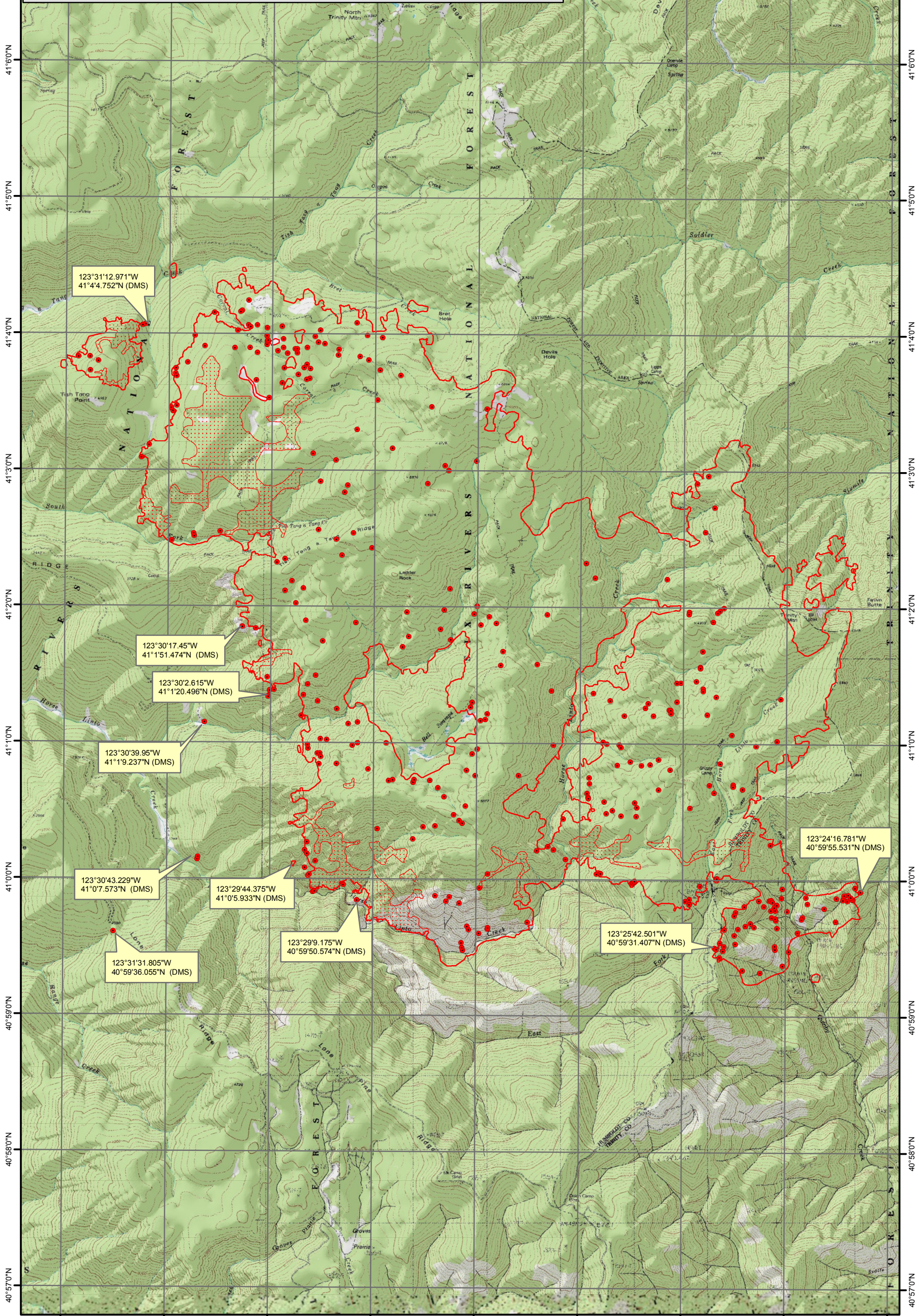
Aquisition: September 1, 2013 at 2238 PDT

IR Interpreted Acres: 11,970

IRIN: Renee Jacokes-Mancini



-  Heat Perimeter
 -  Scattered Heat Areas
 -  Isolated Heat Sources
- NAD 1983 UTM Zone 10N



123°31'12.971"W
41°4'4.752"N (DMS)

123°30'17.45"W
41°1'51.474"N (DMS)

123°30'2.615"W
41°1'20.496"N (DMS)

123°30'39.95"W
41°1'9.237"N (DMS)

123°30'43.229"W
41°0'7.573"N (DMS)

123°31'31.805"W
40°59'36.055"N (DMS)

123°29'44.375"W
41°0'5.933"N (DMS)

123°29'9.175"W
40°59'50.574"N (DMS)

123°25'42.501"W
40°59'31.407"N (DMS)

123°24'16.781"W
40°59'55.531"N (DMS)

123°32'0"W 123°31'0"W 123°30'0"W 123°29'0"W 123°28'0"W 123°27'0"W 123°26'0"W 123°25'0"W 123°24'0"W

41°7'0"N
41°6'0"N
41°5'0"N
41°4'0"N
41°3'0"N
41°2'0"N
41°1'0"N
41°0'0"N
40°59'0"N
40°58'0"N
40°57'0"N

41°7'0"N
41°6'0"N
41°5'0"N
41°4'0"N
41°3'0"N
41°2'0"N
41°1'0"N
41°0'0"N
40°59'0"N
40°58'0"N
40°57'0"N