




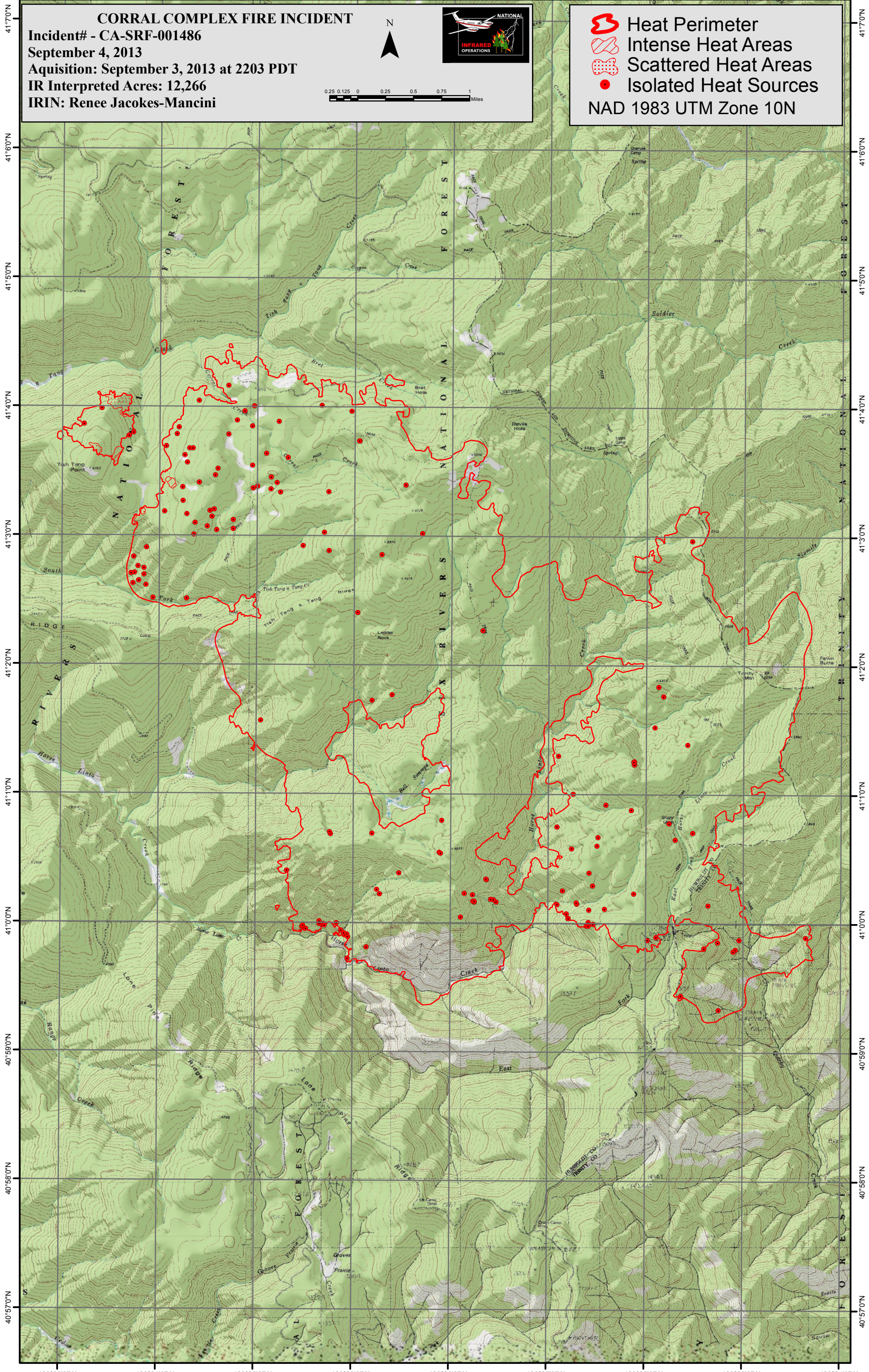


123°32'0"W 123°31'0"W 123°30'0"W 123°29'0"W 123°28'0"W 123°27'0"W 123°26'0"W 123°25'0"W 123°24'0"W

CORRAL COMPLEX FIRE INCIDENT
Incident# - CA-SRF-001486
September 4, 2013
Aquisition: September 3, 2013 at 2203 PDT
IR Interpreted Acres: 12,266
IRIN: Renee Jacokes-Mancini



-  Heat Perimeter
 -  Intense Heat Areas
 -  Scattered Heat Areas
 -  Isolated Heat Sources
- NAD 1983 UTM Zone 10N



123°32'0"W 123°31'0"W 123°30'0"W 123°29'0"W 123°28'0"W 123°27'0"W 123°26'0"W 123°25'0"W 123°24'0"W