



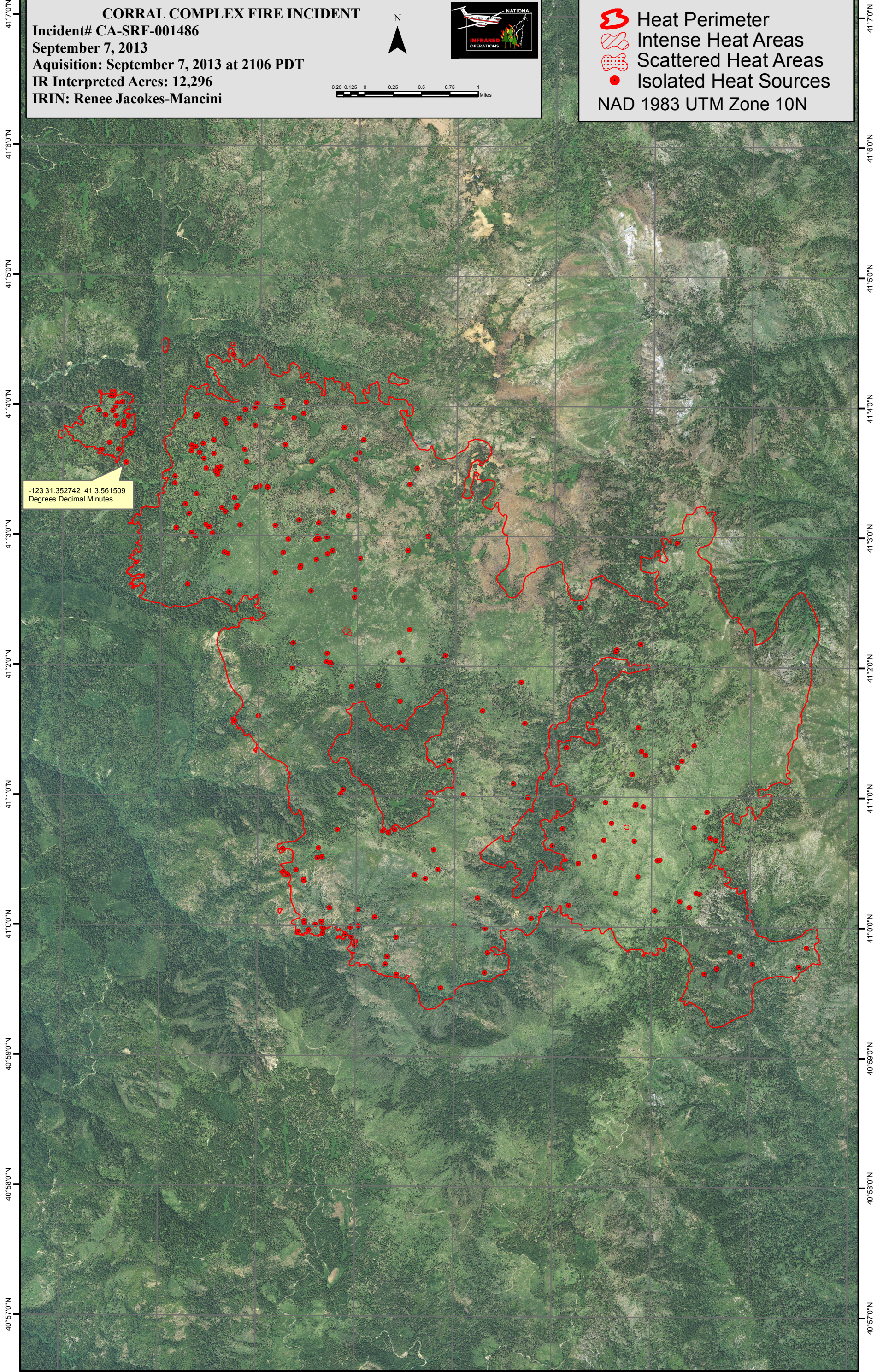


123°32'0"W 123°31'0"W 123°30'0"W 123°29'0"W 123°28'0"W 123°27'0"W 123°26'0"W 123°25'0"W 123°24'0"W

CORRAL COMPLEX FIRE INCIDENT
 Incident# CA-SRF-001486
 September 7, 2013
 Aquisition: September 7, 2013 at 2106 PDT
 IR Interpreted Acres: 12,296
 IRIN: Renee Jacokes-Mancini



-  Heat Perimeter
 -  Intense Heat Areas
 -  Scattered Heat Areas
 -  Isolated Heat Sources
- NAD 1983 UTM Zone 10N



-123 31.352742 41 3.561509
 Degrees Decimal Minutes

123°32'0"W 123°31'0"W 123°30'0"W 123°29'0"W 123°28'0"W 123°27'0"W 123°26'0"W 123°25'0"W 123°24'0"W

41°7'0"N
41°6'0"N
41°5'0"N
41°4'0"N
41°3'0"N
41°2'0"N
41°1'0"N
41°0'0"N
40°59'0"N
40°58'0"N
40°57'0"N

41°7'0"N
41°6'0"N
41°5'0"N
41°4'0"N
41°3'0"N
41°2'0"N
41°1'0"N
41°0'0"N
40°59'0"N
40°58'0"N
40°57'0"N