

Corral Complex IR Map

CA-SRF-001486

September 16, 2013





Flown: Sept. 16, 2013 at 2240 PDT

IR Interpreted Size: 12,501 Acres

IRIN: Elise Bowne



Datum: NAD83

-  Isolated Heat Sources
-  Cloud Cover
-  Scattered Heat
-  Heat Perimeter

