

American Fire
CA-TNF-001562
Infrared Interpretation
Imagery Date:
08/30/2013 2138 hrs PDT
Heat Acres: 27,438







120° 34' 10.05" W
39° 18' 24.51" N

120° 29' 15.43" W
39° 2' 4.74" N



Sources: Esri, DeLorme, NAVTEQ, TomTom, Intermap, increment P Corp., GEBCO, USGS, FAO, NPS, NRCAN, GeBCo, IGN, Kapsner NL, Ordnance Survey, Esri Japan

-  Heat Perimeter
-  Intense Heat
-  Scattered Heat
-  Isolated Heat Sources

NAD 1983 UTM Zone 11N