

KING INCIDENT

Incident Action Plan

CA-ENF-023461

P5JEE9 (0503)

ZONE 1 DAY 9/20/14


0600 – 1800

ZONE 2 9/20/14 – 9/21/14

0700 - 0700



INCIDENT OBJECTIVES	1. INCIDENT NAME	2. DATE PREPARED	3. TIME PREPARED
	KING	9/19/14	2100
4. OPERATIONAL PERIOD (DATE/TIME) ZONE 1 DAY SHIFT 9/20/14 0600-1800 ZONE 2 24HR SHIFT 9/20/14 – 9/21/14 0700-0700			
5. GENERAL CONTROL OBJECTIVES FOR THE INCIDENT Management Objectives: Provide for safety of responders and the public Ensure an appropriate evacuation and repopulation plan is in place and communicated Establish and maintain positive relationships with cooperating agencies and the public Provide timely and accurate incident information Protect economic and watershed values with safe and aggressive firefighting efforts Keep costs commensurate with values at risk Control Objectives: Keep fire North of Forebay Road and Highway 50 east of Pollock Pines Keep fire East of Pino Grande Keep fire West of Ice House Road Keep fire South of the Middle Fork of the American River			
6. WEATHER FORCAST FOR OPERATIONAL PERIOD <p style="text-align: center;">See Attached</p>			
7. GENERAL/SAFETY MESSAGE <p style="text-align: center;">See Attached</p>			
8. ATTACHMENTS (X IF ATTACHED)			
<input checked="" type="checkbox"/> 202 <input checked="" type="checkbox"/> 203 <input checked="" type="checkbox"/> 204 <input checked="" type="checkbox"/> 205 <input checked="" type="checkbox"/> 206 <input checked="" type="checkbox"/> 214	<input checked="" type="checkbox"/> SAFETY MESSAGE / LCES <input checked="" type="checkbox"/> WEATHER <input checked="" type="checkbox"/> AIR OPERATIONS SUMMARY <input checked="" type="checkbox"/> HUMAN RESOURCE <input checked="" type="checkbox"/> ICP / CAMP MAP <input checked="" type="checkbox"/> FIRE WEATHER	<input checked="" type="checkbox"/> TRANSPORTATION MAP <input checked="" type="checkbox"/> INCIDENT MAP <input checked="" type="checkbox"/> FIRE BEHAVIOR <input checked="" type="checkbox"/> TRAINING <input type="checkbox"/> <input type="checkbox"/>	
ICS 202	9. PREPARED BY (PLANNING SECTION CHIEF) Dennis Cooper / Jason Schillinger (t)	10. APPROVED BY (INCIDENT COMMANDER) <i>Carla M Joseph for:</i> J. Giachino / J. Tyler M. Cathey	

ORGANIZATION ASSIGNMENT LIST		Ordering Manager	Sharon Porter / Jane Arteaga	
1. Incident Name:		KING ZONE 1		
2. Date:	9/19/14	3. Time:	1400	
4. Operational Period		Day Shift: September 20, 2014 0600-1800		
Position	Name			
5. Incident Commander and Command Staff				
Incident Commander	J. Giachino / J. Tyler / M. Cathey / S. Miller (t)			
Deputy	Carlton Joseph			
Safety Officer	Marty Hamel / Steve Ryberg / Charlotte Jordan			
Information Officer	Steve Kliest / Mark Savage (t)			
Liaison Officer	Rick Alpert / Ken Kuykenall (t)			
6. Agency Representative				
El Dorado NF	Laurence Crabtree			
USFS Agency Admin Rep	Richard Thornburgh			
CAL FIRE AEU	Brian Estes			
Cal OES	Gary Humphrey			
Sacramento Municipal Utilities District	Jack Belnap / Jim Wilhelm			
PG&E	Pam Purdee			
California Highway Patrol	Chris Sahagun			
El Dorado Irrigation District	Dan Gibson			
Sierra Pacific Industries	Rich Wade			
Placer County Sheriff	Kevin Borden			
7. Planning Section				
Plans Chief	Dennis Cooper / Chris Post / Jason Schillinger (t)			
Resources Unit	R. Ashby / J. Switzler / J. Wilson / E. Matye (t)			
Situation Unit	T. Morelock / M. McHargue / A. Mitchell			
Human Resources	Marilyn Loughrey			
READ	Karin Klemic			
Fire Behavior	Shelly Crook / Denny O'Neil			
Meteorologist	Jason Clapp			
GISS	Brad Weissaupt / Eric Shreve (t)			
CTSP	Jim Youngblood / Chris Crowder (t)			
TNSP	Jim Mitchell (t)			
8. Logistics Section				
Logistics Chief	H.Crane / D.Martin / D. Haston / K. Kumpe (t)			
Supply Unit	Michael Bradford			
Facilities Unit	Jim Eckroth / Wally Grogan			
Ground Support Unit	John Badaracco			
Medical Unit	Robert Russell / Newton Ong			
Food Unit	Dennis Durham			
Receiving/Distribution	Joe McMahon			
Communications Unit	Greg Ely / Tim Maguire (t)			
		9. Operations Section		
Ops Chief		Les Curlls / Steve Burns (t)		
Planning Ops		Don Smith / Jeb Pronto (t)		
Deputy Ops				
a. Branch X				
Branch Director		Dana D'Andrea		
Division	H	Kim Olson / David Buchanan		
Division	J	Jason Lambirth / Ron Gregor (t)		
Division	L	Christopher Anthony		
b. Branch XIV				
Branch Director		Kelly Martin / Sean Johnson		
Division	M	Rodney Redinger		
Division	P	E. Stahlin / P. Walker / R. Blair (t) / P. Medina (t)		
Division	Q	Corey Rose		
Division	S	Michael Cherry / David Soldavini (t)		
c. Contingency Group				
Branch Director		Don Forsyth		
Division/Group		Bryan Brazeal / James Edmiston / Taiga Rohrer		
Division/Group		Deano Esades / Thomas Browning		
Division/Group		Jeff Goyings (t) / Johnny Villa (t)		
d.				
Branch Director				
Division				
Division				
Division				
e.				
Branch Director				
Division				
Division				
Division				
f.				
Branch Director				
Division				
Division				
g. Air Operations				
Air Operations Branch Director		John Keesee		
Air Support Supervisor		Craig Dado		
Helicopter Coordinator		Lane Caldwell / John Chin		
Heli Base Manager		Dave Bakken (t)		
10. Finance/Administration Section				
Finance/Admin. Chief		Teresa Fork / Peter Byrners		
Cost Appro.		Jan Zacharias		
Time Unit		Janice Brown (t)		
Procurement Unit				
Compensation/Claims Unit		Elaine Downing		
Cost Unit		Roger Siemens		
Personnel Time Recorder		Debra Luna (t)		
Prepared by (Resource Unit Leader)		Eric Matye (t) 		

ORGANIZATION ASSIGNMENT LIST	
1. Incident Name KING - Zone 2	
2. Date 9/19/2014	3. Time 2300
4. Operational Period 9/20/14 - 9/21/14 0700-0700	
Position	Name
5. Incident Commander and Staff	
Incident Commander	Kevin Smith / Tim Sexton / Matt Cathy
Deputy	Ron Bravo / Billy See / Donna McCain (T)
Safety Officer	Rick Griggs / Scott Hansen (T)
Information Officer	Chris Christopherson / Johnny Miller/Suzie Brady (T)
Liaison Officer	Pete Dailey/Mike Urquides/John Davis/Ken Roberts
6. Agency Representative	
Agency	Name
USFS Admin Rep	Richard Thornburgh
CAL FIRE AEU	Brian Estes
Cal-OES	Gary Humphrey / John Clary
SMUD	Jack Belnap / Jim Wilhelm
PG & E	Scott Holmquist
CHP	Chris Sahagun
EDID	Dan Gibson
SPI	Rich Wade
CCC	Cathy Barr
XED AVC	Greg Schwab
CDCR	Mike Hill
7. Planning Section	
Chief	Sean Griffis
Deputy	Steve Ward
Situation Unit	Joe Brock /Phillip Selegue (T)/Steve Knuckles
GIS Tech Spec	Darin McFarlin
FBAN	Scott Jones
IMET	Jason Clapp
Resource Unit	Chris Carrera/Anale Burlew /Josh Anderson(T)
Documentation Unit	Paul Saba
Demobilization Unit	Dave Pucci / Andy Hubbs
Training Tech Spec	Cory Cisneros
Equip Tech Spec	Tiffany Tracy
Human Resources	Marilyn Loughrey
8. Logistics Section	
Chief	Mike Jarske
Deputy	Alex Long
Supply Unit	Amber Storey
Facilities Unit	Tobin Riley
Ground Support Unit	Jason Warden
Communications Unit	Ken Parker
Medical Unit	Baryic Hunter
Motel Tech Spec	Richard Bohn
Ordering Manager	Adam Amaral/Mike Worford /Nate Hoehn(T)

9. Operations Section		
Chief	Mike Oliverria / Erich Schwab (T)	
Deputy/Planning	Rich Drozen / Mike Parkes	
a. Branch I- Division/Groups		
Branch Director	Michael Webb	
Division	AA	Brian Mackwood
Division	BB/CC	Josh Taylor
Division	DD	Jared Clinkenbeard
b. Branch III - Division/Groups		
Branch Director	Felix Berbena	
Division	A	Gus Boston
Division	D	Joseph Fording(D)/Keith Hackbarth(N)
Division	G	Ryan Avila
c. Branch VII - Division/Groups		
Branch Director	Sean Norman / Jim McDougald (T)	
Division/Group	T	Michael Sweany (D)/Carl Klug (N)
Division/Group	U	Aaron Ufferback (D) / Gene Neely (N) / William Marks (N)(T)
Division/Group	W	Emmanuel Beckius / Matt Johnson (T)
Division/Group	Y	Brett Loomis (D)/Jeffery Bedke (N)
Division/Group		
d. Air Operations Branch		
Air Operations Branch Director	Frank Podesta	
Air Attack Supervisor		
Air Support Supervisor	Jon Chin	
Helicopter Coordinator		
Air Tanker Coordinator		
10. Finance Section		
Chief	Steve Hawks	
Deputy	Tim Kerbrat (T)	
Time Unit	Paul Abe	
Procurement Unit	Evelyn Glenn	
Compensation/Claims Unit	Skip Sanner	
Cost Unit	Darren Dow	
Prepared by (Resource Unit Leader) Anale Burlew, RESL		



FIRE WEATHER FORECAST



FORECAST NO: 8
PREDICTION FOR: Saturday Day SHIFT

INCIDENT NAME: King Fire
UNIT: Eldorado National Forest

SHIFT DATE: 20 September 2014

SIGNED: *Jason Clapp*

TIME AND DATE
FORECAST ISSUED: 2100 / 19 September 2014

Jason Clapp
Incident Meteorologist

WEATHER TODAY:

WEATHER: Potential Thunderstorms near crest and drift toward fire. Be prepared for outflow winds. The upper Low pulled southwest of the region and offshore which brings more southeasterly ridge winds over the area. These will still contribute to warming, downsloping winds and increasing temperatures and decreasing RH in the morning. A struggle between winds from late morning to afternoon over the fire as westerly winds will likely battle the predominant ESE winds. Even the northeast flank should transition to a westerly component by mid afternoon.

TEMPERATURES: 77-82 *Trend: Up 3*
RELATIVE HUMIDITY: South/West Flanks: 30-40% increasing to 50%
North/East Flanks: 25-30% increasing to 40% *Trend: Little change*

20 FT WINDS:

RIDGETOP - North/east flank: Morning winds from ESE 10-20 mph with gusts to 30 mph over Hell Hole area through 1200 before weakening and shifting SW by mid afternoon.

South/west flank: NE 4-9 mph shifting westerly 3-6 with afternoon gusts to 10 mph.

SLOPE/VALLEY - North/east flank: Downcanyon 5-10 mph with gusts 15 mph (strongest 0500-1000) and shift WSW 5-10 mph around 1500.

South/west flank: Wind will shift upslope/upcanyon 3-5 mph between 0900-1000, increasing to 4-7 mph with gusts 10 mph in aligned canyons.

LAL: 1. **STABILITY/INVERSION:** Weak inversions breaking in deep canyons by 1000.

WEATHER DISCUSSION: . Easterly/downcanyon winds this morning giving way to westerly slope winds over the lower/western portion of the fire by 1000 and the eastern portion by late afternoon. The Low weakens and moves northeast over the area on Sunday, which will bring variable ridge winds. Increasing SW winds dominate the fire early to mid next week.

WEATHER FOR SATURDAY NIGHT: Mostly clear with smoke settling downcanyon after 2200.

Low temperatures: Thermal belts/ridges 60-65... Valleys 52-58.

Max RH: Thermal belts/ridges 40-45... Valleys 50-60%.


20FT Winds:

Ridge – NW 3-7 mph shifting NE 3-8 mph after 2100 with gusts to 15 after 2400.

Slope/valley – Transition to downslope 2-5 mph. Downcanyon wind gusts 4-8 mph after.

OUTLOOK FOR SUNDAY: Low drifts eastward into western NV, shifting ridge winds more westerly and northerly steering wind above ridges will likely take smoke southward. **High temps:** 75-80. **Min RH:** 30-35%. **Ridge winds:** Westerly winds from 4-7 with afternoon gusts to 12 mph. **Valley/Slope winds:** Downslope 3-6 mph shifting upslope/upcanyon 4-8 mph by noon.

FIRE BEHAVIOR FORECAST

FORECAST NUMBER: 5	TYPE OF FIRE: Wildfire
FIRE NAME: King Incident CA-ENF-023461	OPERATIONAL PERIOD: 9/20/2014 (0600 -1800)
DATE ISSUED: 9/19/14	TIME ISSUED: 2100 hours
UNIT: ENF	SIGNED: Denny O'Neil (FBAN) 

INPUTS

WEATHER SUMMARY-SEE ATTACHED FIRE WEATHER FORCAST

The upper low is south of the fire which brings southeasterly ridge winds over the area. Expect increased temperatures and decreased RH's.

Temperatures 77-82 Up 3 from yesterday

Relative Humidity: 25-40 %

Ridge top morning ESE winds on the East side of the fire will be 10-20 mph with gusts to 20. Morning ridgetop winds on the S and W side of the fire will be 4-9 mph shifting westerly 3-6 mph.

Slope/Valley winds on the East side of the fire will be downcanyon 5-10 mph with gust to 15 (strongest 0500-1000) and will shift WSW 5-10 mph around 1500. Winds on the S and W flank will be upslope/upcanyon 3-5 mph between 0900-1000, increasing to 4-7 mph with gusts to 10 mph in aligned canyons.

FUELS -The primary carrier of fire is timber. The fire area has many areas with fuel treatments and timber operations, which have created open and closed canopies and understories of grass, regeneration and brush. There are also areas of brush and grass. *Live and dead fuels are at critically low levels!*

FIRE DANGER INDICES-Thresholds for Active Fire Behavior in the King Fire area (Eldorado NF PocketCard):
* 20ft Winds (over 5 mph), *RH (under 22%), *Temperature (over 84°) and *1000hr FMC (under 9%).

OUTPUTS

FIRE BEHAVIOR SPECIFIC

CRITICAL BURN PERIOD = 0900 - 2000 hours

LIVE FUEL MOISTURE = Below Critical Threshold

RATE OF SPREAD= 10 Chains/Hour

POTENTIAL FOR SPOTTING = Moderate-High

SPOTTING DISTANCE = 1/4-1/2 Mile

FLAME LENGTHS= 1-10 ft

Branch I- Upcanyon wilds will be favorable for holding. Monitor interior islands and unburned fuels adjacent to control lines. Expect erratic winds at the confluence of the American River and Slab Creek.

Branch III- Expect flanking fire behavior as the fire moves down into the Slab Creek Drainage under the daytime upcanyon winds. If the fire establishes in the drainage, there is the potential for upslope runs towards Slate Mountain and Mosquito Road.

Branch VII- Expect the fire to continue to burn to the NE from Silver Creek up Government Ridge toward Hunter Valley. Expect single and group tree torching.

Branch X- The fire will continue to burn to the N up Middle Fork of the American River toward Handy Camp. Expect single and group tree torching.

Branch XIV - Fire will continue to move to the NE south of Hell Hole Reservoir towards McKinstry Peak. where fuels and topography are in alignment.

AIR OPERATIONS

Upper level ESE winds will cause smoke to inundate the west side of the fire and will limit air operations.

Sunrise - 0649 hours **Sunset 1903 hours**

SAFETY

- Dead and live fuels are at critical levels. Alignment of fuels with topography or wind can initiate a rapid change in fire behavior.
- When developing strategies and tactics, safety zones and escape routes you should be evaluating potential fire behavior (worst case scenario), not just observed fire behavior.

Division Assignment List		1. Branch X		2. Division/Group H			
3. Incident Name KING - ZONE 1		4. Operational Period 09/20/14 Saturday Day Shift 0600 - 1800					
5. Operations Personnel							
Operations Chief		LES CURTIS; STEVE BURNS (t)		Division/Group Supervisor		KIM OLSON; DAVID BUCHANAN	
Deputy Operations Chief				Air Attack Supervisor			
Branch Director		DANA D'ANDREA		Safety Officer		M HAMEL;R CLARK;M BOUSLAUGH(t)	
6. Resources Assigned this Period							
Strike Team/Task Force/ Resource Designator		Leader		Num of Pers.	Trans. Y/N	Drop Off PT./Time	Pick Up PT./Time
CRW T1 UKONOM IHC C-92 9/29		KEITH SMITH		19	N	BREIFING 0600	1800
CRW T1 SMITH RIVER IHC C-20 9/20		TIM MEMMER		20	N	BREIFING 0600	1800
CRW T1 PIKE IHC C-116 9/25		JOHN ALLBRIGHT		20	N	BREIFING 0600	1800
CRW T1 VALYERMO IHC C-133 9/21		JEFFERY LOCKE		18	N	BREIFING 0600	1800
CRW T2IA CAC #4 C-16 9/30		RON E BROWN		20	N	BREIFING 0600	1800
CRW T2IA INTERTRIBAL #1 C-12 9/29		JACOB WISEHART		18	N	BREIFING 0600	1800
CRW T2IA MS MSS#1 C-13 9/30		JOE MILES		20	N	BREIFING 0600	1800
CRW T2 MQ FRANCO 13137 C-45 9/30		FRANCIS FRANCO		20	N	BREIFING 0600	1800
CRW T2 DIAMOND C-40 9/30		LARRY ECKLEMAN		20	N	BREIFING 0600	1800
CRW T2 PACIFIC OA C-46 9/30		WESLEY DODDS		20	N	BREIFING 0600	1800
TF ENF KING #6						BREIFING 0600	1800
TFLD O-501		ZACHARY COGLE		1	N	BREIFING 0600	1800
ENG T6 PACIFIC OASIS E-343 9/30		STEVEN MILLER		3	N	BREIFING 0600	1800
ENG T6 FAIRVIEW E-337 9/30		DAN MORGAN		3	N	BREIFING 0600	1800
ENG T6 FIRESTORM E-341 9/30		KEN NEWITT		3	N	BREIFING 0600	1800
ENG T6 FIRESTORM E-336 9/30		JOSHUA BRADLEY		3	N	BREIFING 0600	1800
ENG T6 GH RANCH, E-354 9/30		JEFFREY DAVIS		3	N	BREIFING 0600	1800
7. Control Operations							
Construct direct and indirect line from the Zone 1 / Zone 2 break to the Division H/J break.							
8. Special Instructions							
Identify resources to respond for initial attack. Noxious weeds are marked by orange "noxious weed" flagging. Minimize or avoid activities in these areas.							
Sensitive areas are marked with pink/black checkerboard flagging. Minimize ground disturbing activities in these areas.							
* Indicates a 24 hour resource 0600-0600							
9. Division/Group Communications Summary							
Function	Frequency - RX	Frequency - TX	Tone	System	Channel	System	Channel
Command	173.0375	167.3250	146.2	NIFC C12	3		
Tactical Div/Group	168.0500	168.0500		NIFC T1	5		
Logistics							
Air to Ground	169.1500	169.1500		A/G CMD	13		
Prepared by (Resource Unit Leader)		Approved by (Planning Section Chief)			Date Prepared		Time Prepared
G. Thompson / J. Switzler / E. Mayte (t)		Dennis Cooper / Jason Schillinger (t)			09/19/14		1307

Division Assignment List		1. Branch X		2. Division/Group H			
3. Incident Name KING - ZONE 1		4. Operational Period 09/20/14 Saturday Day Shift 0600 - 1800					
5. Operations Personnel							
Operations Chief		LES CURTIS; STEVE BURNS (t)		Division/Group Supervisor		KIM OLSON; DAVID BUCHANAN	
Deputy Operations Chief				Air Attack Supervisor			
Branch Director		DANA D'ANDREA		Safety Officer		M HAMEL;R CLARK;M BLOUSLAUGH(t)	
6. Resources Assigned this Period							
Strike Team/Task Force/ Resource Designator		Leader		Num of Pers.	Trans. Y/N	Drop Off PT./Time	Pick Up PT./Time
T/F ENF KING #5						BREIFING 0600	1800
TFLD O-660 10/3		RYAN SANCHEY		1	N	BREIFING 0600	1800
TFLD O-711 10/3		CHET JENSEN (t)		1	N	BREIFING 0600	1800
ENG T6 E-486 9/29				3	N	BREIFING 0600	1800
ENG T6 E-344 10/1		COLTON MCCARTHY		3	N	BREIFING 0600	1800
ENG T6 PACIFIC OASIS E-342 9/30		KENT SMITH		3	N	BREIFING 0600	1800
ENG T6 E-356 9/30		BILL MACAULEY		3	N	BREIFING 0600	1800
ENG T6 FIRESTORM E-339 9/30		RON SARTAIN		3	N	BREIFING 0600	1800
ENG S/T PNF 3660C E-87 9/29		RICH SIMON		27	N	BREIFING 0600	1800
WT T2 AWB INC. E-6 9/28		LEE SCROGGINS		1	N	BREIFING 0600	1800
WT T1 C&H VETERAN ENT E-252* 9/29		JAMES CALDWELL		2	N	BREIFING 0600	0600
WT T1 WATER BY C E-259 9/30		JOHN CARMODY		1	N	BREIFING 0600	1800
WT T1 PRO DUMP E-278* 9/29		CARLOS FURTADO		2	N	BREIFING 0600	0600
FEMP O-428 10/1		NICK BRANDOW		1	N	BREIFING 0600	1800
FEMT O-432 10/1		RYAN SOUDER		1	N	BREIFING 0600	1800
7. Control Operations							
Construct direct and indirect line from the Zone 1 / Zone 2 break to the Division H/J break.							
8. Special Instructions							
Identify resources to respond for initial attack. Noxious weeds are marked by orange "noxious weed" flagging. Minimize or avoid activities in these areas.							
Sensitive areas are marked with pink/black checkerboard flagging. Minimize ground disturbing activities in these areas.							
* Indicates a 24 hour resource 0600-0600							
9. Division/Group Communications Summary							
Function	Frequency - RX	Frequency - TX	Tone	System	Channel	System	Channel
Command	173.0375	167.3250	146.2	NIFC C12	3		
Tactical Div/Group	168.0500	168.0500		NIFC T1	5		
Logistics							
Air to Ground	169.1500	169.1500		A/G CMD	13		
Prepared by (Resource Unit Leader)		Approved by (Planning Section Chief)		Date Prepared		Time Prepared	
G. Thompson / J. Switzler / E. Mayte (t)		Dennis Cooper / Jason Schillinger (t)		09/19/14		1633	

Division Assignment List		1. Branch X		2. Division/Group J			
3. Incident Name KING - ZONE 1		4. Operational Period 09/20/14 Saturday Day Shift 0600 - 1800					
5. Operations Personnel							
Operations Chief	LES CURTIS; STEVE BURNS (t)		Division/Group Supervisor	J. LAMBIRTH; R. GREGOR (t)			
Deputy Operations Chief			Air Attack Supervisor				
Branch Director	DANA D'ANDREA		Safety Officer	M HAMEL; R CLARK; M BOUSLAUGH(t)			
6. Resources Assigned this Period							
Strike Team/Task Force/ Resource Designator	Leader	Num of Pers.	Trans. Y/N	Drop Off PT./Time	Pick Up PT./Time		
ENG S/T OES 4811A E-93	SCOTT ALGANBRIGHT	21	N	BRIEFING 0600	1800		
ENG S/T OES 2813A E-384	THOMAS SIRAGUSA	21	N	BRIEFING 0600	1800		
ENG S/T XMR 2142C E-159	MARK MILLS	22	N	BRIEFING 0600	1800		
ENG S/T XRIC 6074C E-306	STEVE KEAN	22	N	BRIEFING 0600	1800		
ENG S/T XCC 2040C E-158	SEAN PERKINS	22	N	BRIEFING 0600	1800		
ENG S/T XSL 1471C E-157	KEVIN TAYLOR	18	N	BRIEFING 0600	1800		
CRW T1 AMERICAN RIVER IHC C-87	ADAM LEYBA	20	N	BRIEFING 0600	1800		
CRW T2 NAVAJO SCOUTS 2 C-4	ALTON JOHN	20	N	BRIEFING 0600	1800		
CRW T2IA PACIFIC OASIS C-26	KEN WILSON	15	N	BRIEFING 0600	1800		
CRW T2IA UTAH CNTY #2 C-96	ANDREW SIEBACH	18	N	BRIEFING 0600	1800		
CRW T2IA NAVAJO SCOUTS 1 C-101	ALTON JOHN	20	N	BRIEFING 0600	1800		
DOZ T2 AMADOR MECH E-196*	MERVIN VICINI	2	N	BRIEFING 0600	0600		
DOZ T2 LENAHN'S WATER E-212*	JOHN MONTZ	2	N	BRIEFING 0600	0600		
DOZ T2 1540 E-148*	MICHAEL WATERS	2	N	BRIEFING 0600	0600		
DOZ T2 AAA EQUIP E-207*	BRENDON SIMUNACI	2	N	BRIEFING 0600	0600		
DOZ T2 YTS E-197*	RICHARD JAUGCH	2	N	BRIEFING 0600	0600		
READ O-329 9/28	DORIT BUCKLEY	1	N	BRIEFING 0600	1800		
READ O-465 9/30	AMBER LUTSKO	1	N	BRIEFING 0600	1800		
FOBS O-451 10/2	RICHARD P RATCLIFF	1	N	BRIEFING 0600	1800		
FOBS O-453 10/2	JEFFREY BOSTWICK	1	N	BRIEFING 0600	1800		
7. Control Operations							
Construct direct and indirect line from the Division H/J break to the J/L break.							
8. Special Instructions							
Identify resources to respond for initial attack. Noxious weeds are marked by orange "noxious weed" flagging. Minimize or avoid activities in these areas.							
Sensitive areas are marked with pink/black checkerboard flagging. Minimize ground disturbing activities in these areas.							
* Indicates a 24 hour resource 0600-0600							
9. Division/Group Communications Summary							
Function	Frequency - RX	Frequency - TX	Tone	System	Channel	System	Channel
Command	173.0375	167.3250	146.2	NIFC C12	3		
Tactical Div/Group	168.2000	168.2000		NIFC T2	6		
Logistics							
Air to Ground	169.1500	169.1500		A/G CMD	13		
Prepared by (Resource Unit Leader) G. Thompson / J. Switzler / E. Mayte (t)		Approved by (Planning Section Chief) Dennis Cooper / Jason Schillinger (t)			Date Prepared 09/19/14		Time Prepared 1351

Division Assignment List	1. Branch	2. Division/Group
	X	J

3. Incident Name KING - ZONE 1	4. Operational Period 09/20/14 Saturday Day Shift 0600 - 1800
--	--

5. Operations Personnel			
Operations Chief	LES CURTIS; STEVE BURNS (t)	Division/Group Supervisor	J. LAMBIRTH; R. GREGOR (t)
Deputy Operations Chief		Air Attack Supervisor	
Branch Director	DANA D'ANDREA	Safety Officer	M. HAMEL ; R. CLARK; M.BOUSLAUGH(t)

6. Resources Assigned this Period					
Strike Team/Task Force/ Resource Designator	Leader	Num of Pers.	Trans. Y/N	Drop Off PT./Time	Pick Up PT./Time
FEMP O-677 9/22	NICK GABBARD	1	N	BRIEFING 0600	1800
FEMT O-429 10/1	MITCH CARNEY	1	N	BRIEFING 0600	1800

7. Control Operations
Construct direct and indirect line from the Division H/J break to the J/L break.

8. Special Instructions
Identify resources to respond for initial attack. Noxious weeds are marked by orange "noxious weed" flagging. Minimize or avoid activities in these areas.
Sensitive areas are marked with pink/black checkerboard flagging. Minimize ground disturbing activities in these areas.

* Indicates a 24 hour resource 0600-0600

9. Division/Group Communications Summary							
Function	Frequency - RX	Frequency - TX	Tone	System	Channel	System	Channel
Command	173.0375	167.3250	146.2	NIFC C12	3		
Tactical Div/Group	168.2000	168.2000		NIFC T2	6		
Logistics							
Air to Ground	169.1500	169.1500		A/G CMD	13		
Prepared by (Resource Unit Leader)	Approved by (Planning Section Chief)			Date Prepared	Time Prepared		
G. Thompson / J. Switzler / E. Mayte (t)	Dennis Cooper / Jason Schillinger (t)			09/19/14	1801		

Division Assignment List	1. Branch	2. Division/Group
	X	L

3. Incident Name KING - ZONE 1	4. Operational Period 09/20/14 Saturday Day Shift 0600 - 1800
--	---

5. Operations Personnel			
Operations Chief	LES CURTIS; STEVE BURNS (t)	Division/Group Supervisor	CHRISTOPHER ANTHONY
Deputy Operations Chief		Air Attack Supervisor	
Branch Director	DANA D'ANDREA	Safety Officer	M. HAMEL; R. CLARK; M. BOUSLAUGH(t)

6. Resources Assigned this Period						
Strike Team/Task Force/ Resource Designator	Leader	Num of Pers.	Trans. Y/N	Drop Off PT./Time	Pick Up PT./Time	
CRW T1 IDAHO CITY IHC C-88	RALPH RANDALL LAMB	22	N	BRIEFING 0600	1800	
CRW T2IA SAN CARLOS C-5 9/30	THOMAS PATTEN	18	N	BRIEFING 0600	1800	
CRW T2IA R10 #5 C-22 10/1	ROBERT TODD BERNEY	19	N	BRIEFING 0600	1800	
ENG T/F KING #4				BRIEFING 0600	1800	
TFLD O-662	CORY CALNAN	1	N	BRIEFING 0600	1800	
ENG T6 CPS 62 E-374	RYAN MORGAN	3	N	BRIEFING 0600	1800	
ENG T6 TAHOE SAGE FIRE E-358	KEVIN STUDLEY	3	N	BRIEFING 0600	1800	
ENG T6 HIGH SIERRA E-338	JERRY VICE	3	N	BRIEFING 0600	1800	
ENG T6 HIGH SIERRA E-340	JACOB ROWSEY	3	N	BRIEFING 0600	1800	
ENG T6 333 BLY MT FIRE E-355	MARK GROVES	3	N	BRIEFING 0600	1800	

7. Control Operations

Construct direct and indirect line from the Division L/J break to the Branch X / XIV break.

8. Special Instructions

Identify resources to respond for initial attack. Noxious weeds are marked by orange "noxious weed" flagging. Minimize or avoid activities in these areas.

Sensitive areas are marked with pink/black checkerboard flagging. Minimize ground disturbing activities in these areas.

* Indicates a 24 hour resource 0600-0600

9. Division/Group Communications Summary							
Function	Frequency - RX	Frequency - TX	Tone	System	Channel	System	Channel
Command	173.0375	167.3250	146.2	NIFC C12	3		
Tactical Div/Group	166.7250	166.7250		NIFC T5	7		
Logistics							
Air to Ground	169.1500	169.1500		A/G CMD	13		
Prepared by (Resource Unit Leader) G. Thompson; J Switzler; E. Matye (t)				Approved by (Planning Section Chief) Dennis Cooper/Jason Schillinger		Date Prepared 09/19/14	Time Prepared 1355

Division Assignment List	1. Branch XIV	2. Division/Group M
---------------------------------	-------------------------	-------------------------------

3. Incident Name KING - ZONE 1	4. Operational Period 09/20/14 Saturday Day Shift 0600 - 1800
--	---

5. Operations Personnel

Operations Chief	LES CURTIS; STEVE BURNS (t)	Division/Group Supervisor	RODNEY REDINGER
Deputy Operations Chief		Air Attack Supervisor	
Branch Director	KELLY MARTIN; SEAN JOHNSON	Safety Officer	M. HAMEL; R ENGLER; B HAGAN(t)

6. Resources Assigned this Period

Strike Team/Task Force/ Resource Designator	Leader	Num of Pers.	Trans. Y/N	Drop Off PT./Time	Pick Up PT./Time
FEMP O-108 9/28	MATTHEW COBB	1	N	BRIEFING 0600	1800
FEMT O-435	BEN SEBOK	1	N	BRIEFING 0600	1800

7. Control Operations

Utilize resources from adjoining divisions to continue work on spot northeast of the main fire.

8. Special Instructions

Identify resources to respond for initial attack. Noxious weeds are marked by orange "noxious weed" flagging. Minimize or avoid activities in these areas.

Sensitive areas are marked with pink/black checkerboard flagging. Minimize ground disturbing activities in these areas.

* Indicates a 24 hour resource 0600-0600

9. Division/Group Communications Summary

Function	Frequency - RX	Frequency - TX	Tone	System	Channel	System	Channel
Command	173.0375	167.3250	146.2	NIFC C12	3		
Tactical Div/Group	166.7750	166.7750		NIFC T6	8		
Logistics							
Air to Ground	169.1500	169.1500		A/G CMD	13		

Prepared by (Resource Unit Leader) G. Thompson / J. Switzler / E. Mayte (t)	Approved by (Planning Section Chief) Dennis Cooper / Jason Schillinger (t)	Date Prepared 09/19/14	Time Prepared 2000
--	---	---------------------------	-----------------------

Division Assignment List		1. Branch XIV		2. Division/Group P			
3. Incident Name KING - ZONE 1		4. Operational Period 09/20/14 Saturday Day Shift 0600 - 1800					
5. Operations Personnel							
Operations Chief	LES CURTIS; STEVE BURNS (t)		Division/Group Supervisor		STAHLIN; WALKER; BLAIR (t); MEDINA (t)		
Deputy Operations Chief			Air Attack Supervisor				
Branch Director	KELLY MARTIN; SEAN JOHNSON		Safety Officer		M. HAMEL; R ENGLER; B HAGAN(t)		
6. Resources Assigned this Period							
Strike Team/Task Force/ Resource Designator	Leader		Num of Pers.	Trans. Y/N	Drop Off PT./Time	Pick Up PT./Time	
CRW T1 TRUCKEE IHC C-145 9/25	BOBBY F HUBBY		20	N	BRIEFING 0600	1800	
CRW T1 PALOMAR IHC C-146 9/23	JOSE ORTEGA		20	N	BRIEFING 0600	1800	
CRW T1 PAYSON IHC C-147 9/24	MICHAEL SCHINSTOCK		16	N	BRIEFING 0600	1800	
CRW T2IA GLOBE IHC C-136 10/2	ROGERS T BROWN		19	N	BRIEFING 0600	1800	
CRW T1 SAWTOOTH IHC C-89 9/27	MICHAEL KRUPSKI		20	N	BRIEFING 0600	1800	
CRW T1 TRINITY IHC C-7 9/21	JUSTIN JEUDE		21	N	BRIEFING 0600	1800	
CRW T1 ELDORADO IHC C-85 9/30	WILLIAM K HARRIS		20	N	BRIEFING 0600	1800	
CRW T1 PLUMAS IHC C-117 9/19	JACK SEVELSON		20	N	BRIEFING 0600	1800	
CRW T1IA NORTHERN UTAH C-30	JOSH HAEN		20	N	BRIEFING 0600	1800	
CRW T2IA N. ARIZONA C-143 10/1	CHRISTOPHER J		19	N	BRIEFING 0600	1800	
CRW T2IA ALAMO RGLRS C-14 9/30	DARRELL EAVES		21	N	BRIEFING 0600	1800	
CRW T2 GH RANCH 13099 C-42 9/30	LEONARD TOWNSEND		20	N	BRIEFING 0600	1800	
CRW T2 MQ FRANCO 13135 C-43 9/30	ANDREW HENRY		20	N	BRIEFING 0600	1800	
CRW T2 GH RANCH C-41 9/30	ALLEN BACON		20	N	BRIEFING 0600	1800	
T/F KING # 2					BRIEFING 0600	1800	
TFLD O-696	DAVID ZUARES		1	N	BRIEFING 0600	1800	
ENG T6 ID-IFD E-352 10/1	DAVID BRIZEDINE		4	N	BRIEFING 0600	1800	
ENG T6 LOS PINOS E-362 10/1	JASON RAMEY		3	N	BRIEFING 0600	1800	
ENG T6 PSF 6112 E-379 10/2	CHRIS JONES		3	N	BRIEFING 0600	1800	
ENG T6 LONGMONT E-369 10/2	JUAN SALOMON		3	N	BRIEFING 0600	1800	
7. Control Operations							
Utilize resources from adjoining divisions to continue work on spot northeast of the main fire.							
8. Special Instructions							
Identify resources to respond for initial attack. Noxious weeds are marked by orange "noxious weed" flagging. Minimize or avoid activities in these areas.							
Sensitive areas are marked with pink/black checkerboard flagging. Minimize ground disturbing activities in these areas.							
* Indicates a 24 hour resource 0600-0600							
9. Division/Group Communications Summary							
Function	Frequency - RX	Frequency - TX	Tone	System	Channel	System	Channel
Command	173.0375	167.3250	146.2	NIFC C12	3		
Tactical Div/Group	168.2500	168.2500		NIFC T7	9		
Logistics							
Air to Ground	169.1500	169.1500		A/G CMD	13		
Prepared by (Resource Unit Leader)		Approved by (Planning Section Chief)		Date Prepared		Time Prepared	
G. Thompson / J. Switzler / E. Mayte (t)		Dennis Cooper / Jason Schillinger (t)		09/19/14		1300	

Division Assignment List		1. Branch XIV		2. Division/Group P			
3. Incident Name KING - ZONE 1		4. Operational Period 09/20/14 Saturday Day Shift 0600 - 1800					
5. Operations Personnel							
Operations Chief	LES CURTIS; STEVE BURNS (t)		Division/Group Supervisor	STAHLIN; WALKER; BLAIR (t); MEDINA (t)			
Deputy Operations Chief			Air Attack Supervisor				
Branch Director	KELLY MARTIN; SEAN JOHNSON		Safety Officer	M. HAMEL; R ENGLER; B HAGAN(t)			
6. Resources Assigned this Period							
Strike Team/Task Force/ Resource Designator	Leader	Num of Pers.	Trans. Y/N	Drop Off PT./Time	Pick Up PT./Time		
DOZ T2 TOM'S EARTH MOVIN E-101	JOHN THORNTON	4	N	BRIEFING 0600	1800		
DOZ T2 #1 - SPENCER E-111* 10/1	MIKE SPENCER	2	N	BRIEFING 0600	0600		
WT T1 TACTICAL E-141 9/30		5	N	BRIEFING 0600	1800		
WT T2 TMU 4 E-255 9/29	SPENCER GRISCOM	2	N	BRIEFING 0600	1800		
W/T SUP T1 E-133 10/2	GEORGE NEILS	2	N	BRIEFING 0600	1800		
WT T1 E-130* 9/30	SHANE SEXTON	4	N	BRIEFING 0600	1800		
WT T1 SPECE INDUSTRIAL E-126*	STEVE ROOKS	4	N	BRIEFING 0600	0600		
WT T1 G&G FIRE SUPP E-131* 9/30	GREG WHIPPLE	4	N	BRIEFING 0600	0600		
FOBS O-118 9/30	TIM BRADLEY	1	N	BRIEFING 0600	1800		
FOBS O-454 9/30	ROBERT OLDS	1	N	BRIEFING 0600	1800		
HEQB O-261	DARIC BURR	1	N	BRIEFING 0600	1800		
HEQB	ALMAY LEITHAL	1	N	BRIEFING 0600	1800		
7. Control Operations							
Utilize resources from adjoining divisions to continue work on spot northeast of the main fire.							
8. Special Instructions							
Identify resources to respond for initial attack. Noxious weeds are marked by orange "noxious weed" flagging. Minimize or avoid activities in these areas.							
Sensitive areas are marked with pink/black checkerboard flagging. Minimize ground disturbing activities in these areas.							
* Indicates a 24 hour resource 0600-0600							
9. Division/Group Communications Summary							
Function	Frequency - RX	Frequency - TX	Tone	System	Channel	System	Channel
Command	173.0375	167.3250	146.2	NIFC C12	3		
Tactical Div/Group	168.2500	168.2500		NIFC T7	9		
Logistics							
Air to Ground	169.1500	169.1500		A/G CMD	13		
Prepared by (Resource Unit Leader) G. Thompson / J. Switzler / E. Mayte (t)		Approved by (Planning Section Chief) Dennis Cooper / Jason Schillinger (t)		Date Prepared 09/19/14		Time Prepared 2256	

Division Assignment List	1. Branch XIV	2. Division/Group Q
---------------------------------	-------------------------	-------------------------------

3. Incident Name KING - ZONE 1	4. Operational Period 09/20/14 Saturday Day Shift 0600 - 1800
--	--

5. Operations Personnel			
Operations Chief	LES CURTIS; STEVE BURNS (t)	Division/Group Supervisor	COREY ROSE
Deputy Operations Chief		Air Attack Supervisor	
Branch Director	KELLY MARTIN; SEAN JOHNSON	Safety Officer	M. HAMEL; R ENGLER; B HAGAN(t)

6. Resources Assigned this Period					
Strike Team/Task Force/ Resource Designator	Leader	Num of Pers.	Trans. Y/N	Drop Off PT./Time	Pick Up PT./Time
CRW T1 CEDAR CITY IHC C-8 9/26	BRIAN BURBRIDGE	19	N	BRIEFING 0600	1800
CRW T2IA RED ROCK C-39 9/28	BRANDON JOHNSON	19	N	BRIEFING 0600	1800
CRW T2IA NMCIF ACOMA #1 C-131	ANDREW M HENRY	20	N	BRIEFING 0600	1800
T/F ENF KING #3		1	N	BRIEFING 0600	1800
TFLD O-339	BRIAN MULHOLLEN	1	N	BRIEFING 0600	1800
ENG T6 E-380 10/1	DREW MAXWELL	2	N	BRIEFING 0600	1800
ENG6 CO MVP E-360 10/1		3	N	BRIEFING 0600	1800
ENG T6 #3629 E-376 10/1	TRAVIS MOORE	3	N	BRIEFING 0600	1800
ENG T6 ARF #671 E-365 10/2	NICHOLAS FETSCH	3	N	BRIEFING 0600	1800
ENG T6 CO-WRF E-373 10/1	TODD KING	4	N	BRIEFING 0600	1800
ENG T6 #603 E-371 10/2	MICHAEL OTTOSEN	5	N	BRIEFING 0600	1800
ENG T6 # 631 E-377 10/1	WILLIAM HALL	3	N	BRIEFING 0600	1800
DOZ T2 NORTHSTATE E-110* 10/1	GIFFORD TALMADGE	2	N	BRIEFING 0600	0600
DOZ T2 NORTHSTATE E-120* 10/1	GEORGE POE	2	N	BRIEFING 0600	0600
DOZ T2 NORTHSTATE E-122* 10/1	MIKE BRASK	3	N	BRIEFING 0600	0600
DOZ T2 BIG EDS CRANE E-210* 9/29	RICK ROGER	3	N	BRIEFING 0600	0600
WT T1 ALL AGENCY E-253* 9/29	DOUG HILL	2	N	BRIEFING 0600	0600
WT T1 TACTICAL E-142 10/2	DOUG ROGERS	2	N	BRIEFING 0600	1800
WT T1 TACTICAL E-138 10/2	ZACHARY WITTERS	2	N	BRIEFING 0600	1800
WT T1 E-139 10/2	ROB BOZEMAN	4	N	BRIEFING 0600	1800

7. Control Operations

Construct indirect line from the Division Q/P break to the Division Q/S break.

8. Special Instructions

Identify resources to respond for initial attack. Noxious weeds are marked by orange "noxious weed" flagging. Minimize or avoid activities in these areas.

Sensitive areas are marked with pink/black checkerboard flagging. Minimize ground disturbing activities in these areas.

* Indicates a 24 hour resource 0600-0600

9. Division/Group Communications Summary							
Function	Frequency - RX	Frequency - TX	Tone	System	Channel	System	Channel
Command	173.0375	167.3250	146.2	NIFC C12	3		
Tactical Div/Group	166.5500	166.5500		R5 T4	10		
Logistics							
Air to Ground	169.1500	169.1500		A/G CMD	13		
Prepared by (Resource Unit Leader) G. Thompson / J. Switzler / E. Mayte (t)		Approved by (Planning Section Chief) Dennis Cooper / Jason Schillinger (t)		Date Prepared 09/19/14		Time Prepared 1307	

Division Assignment List	1. Branch XIV	2. Division/Group Q
---------------------------------	-------------------------	-------------------------------

3. Incident Name KING - ZONE 1	4. Operational Period 09/20/14 Saturday Day Shift 0600 - 1800
--	---

5. Operations Personnel			
Operations Chief	LES CURTIS; STEVE BURNS (t)	Division/Group Supervisor	COREY ROSE
Deputy Operations Chief		Air Attack Supervisor	
Branch Director	KELLY MARTIN; SEAN JOHNSON	Safety Officer	M. HAMEL; R ENGLER; B HAGAN(t)

6. Resources Assigned this Period					
Strike Team/Task Force/ Resource Designator	Leader	Num of Pers.	Trans. Y/N	Drop Off PT./Time	Pick Up PT./Time
FOBS O-452 10/1	ROB BOZEMAN	1	N	BRIEFING/0600	1800
FOBS O-449 10/1	SHAWN EGGLESTON	1	N	BRIEFING/0600	1800

7. Control Operations

Construct indirect line from the Division Q/P break to the Division Q/S break.

8. Special Instructions

Identify resources to respond for initial attack. Noxious weeds are marked by orange "noxious weed" flagging. Minimize or avoid activities in these areas.

Sensitive areas are marked with pink/black checkerboard flagging. Minimize ground disturbing activities in these areas.

* Indicates a 24 hour resource 0600-0600

9. Division/Group Communications Summary							
Function	Frequency - RX	Frequency - TX	Tone	System	Channel	System	Channel
Command	173.0375	167.3250	146.2	NIFC C12	3		
Tactical Div/Group	166.5500	166.5500		R5 T4	10		
Logistics							
Air to Ground	169.1500	169.1500		A/G CMD	13		
Prepared by (Resource Unit Leader)		Approved by (Planning Section Chief)			Date Prepared	Time Prepared	
					09/19/14	2137	

Division Assignment List		1. Branch XIV		2. Division/Group S			
3. Incident Name KING - ZONE 1		4. Operational Period 09/20/14 Saturday Day Shift 0600 - 1800					
5. Operations Personnel							
Operations Chief	LES CURTIS; STEVE BURNS (t)		Division/Group Supervisor	M. CHERRY; D. SOLDAVINI (t)			
Deputy Operations Chief			Air Attack Supervisor				
Branch Director	KELLY MARTIN; SEAN JOHNSON		Safety Officer	M. HAMEL; R. ENGLER; B. HAGAN			
6. Resources Assigned this Period							
Strike Team/Task Force/ Resource Designator	Leader	Num of Pers.	Trans. Y/N	Drop Off PT./Time	Pick Up PT./Time		
CRW T2 BEAR JAW C-9 9/30	JD OTTMAN	20	N	BRIEFING/0600	1800		
CRW T2IA AOICC INTER C-10 9/30	TIM DEATON	20	N	BRIEFING/0600	1800		
CRW T1 BLUE RIDGE IHC C-148 9/24	BRIAN H SALVATORE	21	N	BRIEFING/0600	1800		
CRW T1 LONE PEAK IHC C-149 9/27	KRIS BRUINGTON	23	N	BRIEFING/0600	1800		
ENG S/T XTB 4228C E-168 9/29	JON ANDERSON	19	N	BRIEFING/0600	1800		
ENG S/T XCO 3025C E-189 9/29	REX MAYES	17	N	BRIEFING/0600	1800		
DOZER T2 GRAHAM GEN E-42 9/28		2	N	BRIEFING/0600	1800		
DOZ T2 SHF 79 E-112 9/30	JASON SHURRAH	3	N	BRIEFING/0600	1800		
DOZ2 T2 (CA-PNF) E-144 9/29	SCOTT SIBBALD	3	N	BRIEFING/0600	1800		
DOZ2 T2 (CA-PNF) E-145 9/29	ANDREW SHEPHERD	2	N	BRIEFING/0600	1800		
DOZ T2 CASHF 29 E-146 9/29	DAVID BROWN	2	N	BRIEFING/0600	1800		
WT T3 AWB INC E-13 9/28	DAB BRADY	1	N	BRIEFING/0600	1800		
WT T1 TACTICAL E-128 9/30	ALAN WEST	2	N	BRIEFING/0600	1800		
WT T1 E-258* 9/29	RICHARD YOST	2	N	BRIEFING/0600	0600		
WT T1 EMERSON ASSOC. E-51* 9/28	MEL EMERSON	2	N	BRIEFING/0600	0600		
WT T1 ARBOR TREE E-263* 9/29	LU ESTRADA	2	N	BRIEFING/0600	0600		
WT T2 49ER E-3* 9/28	BOB ALVAREZ	2	N	BRIEFING/0600	0600		
HEQB O-242 10/1	BRANDON WOODWARD	1	N	BRIEFING/0600	1800		
HEQB O-241 9/30	TRAVIS ORANGE	1	N	BRIEFING/0600	1800		
HEQB O-257 9/30	MATTHEW KILGRIFF	1	N	BRIEFING/0600	1800		
7. Control Operations							
Construct direct and indirect line from the Division Q/S break to the Zone 1/Zone 2 break.							
8. Special Instructions							
Identify resources to respond for initial attack. Noxious weeds are marked by orange "noxious weed" flagging. Minimize or avoid activities in these areas.							
Sensitive areas are marked with pink/black checkerboard flagging. Minimize ground disturbing activities in these areas.							
* Indicates a 24 hour resource 0600-0600							
9. Division/Group Communications Summary							
Function	Frequency - RX	Frequency - TX	Tone	System	Channel	System	Channel
Command	173.0375	167.3250	146.2	NIFC C12	3		
Tactical Div/Group	167.1125	167.1125		R5 T5	11		
Logistics							
Air to Ground	169.1500	169.1500		A/G CMD	13		
Prepared by (Resource Unit Leader)		Approved by (Planning Section Chief)		Date Prepared		Time Prepared	
G. Thompson / J. Switzler / Eric Mayte (t)		Dennis Cooper / Jason Schillinger (t)		09/19/14		1308	

Division Assignment List	1. Branch XIV	2. Division/Group S
---------------------------------	-------------------------	-------------------------------

3. Incident Name KING - ZONE 1	4. Operational Period 09/20/14 Saturday Day Shift 0600 - 1800
--	---

5. Operations Personnel			
Operations Chief	LES CURTIS; STEVE BURNS (t)	Division/Group Supervisor	M. CHERRY; D. SOLDAVINI (t)
Deputy Operations Chief		Air Attack Supervisor	
Branch Director	KELLY MARTIN; SEAN JOHNSON	Safety Officer	M.HAMEL; R ENGLER; B HAGAN

6. Resources Assigned this Period					
Strike Team/Task Force/ Resource Designator	Leader	Num of Pers.	Trans. Y/N	Drop Off PT./Time	Pick Up PT./Time
HEQB O-259	CHRIS COLT	1	N	BRIEFING/0600	1800
THSP O-334	VINCE PACIFIC	1	N	BRIEFING/0600	1800
DIVS O-220	JUSTIN HANLEY	1	N	BRIEFING/0600	1800
DIVS O-387	SHANNON MYERS	1	N	BRIEFING/0600	1800
FOBS O-450 10/2	ALEX RUDNEY	1	N	BRIEFING/0600	1800
FOBS (t) O-613 10/2	JAMES PATRICK CRAIG	1	N	BRIEFING/0600	1800
FEMT O-494	DANIEL NUNEZ	1	N	BRIEFING/0600	1800
FEMT O-495	TRAVIS MOORE	1	N	BRIEFING/0600	1800

7. Control Operations
Construct direct and indirect line from the Division Q/S break to the Zone 1/Zone 2 break.

8. Special Instructions
Identify resources to respond for initial attack. Noxious weeds are marked by orange "noxious weed" flagging. Minimize or avoid activities in these areas.
Sensitive areas are marked with pink/black checkerboard flagging. Minimize ground disturbing activities in these areas.
* Indicates a 24 hour resource 0600-0600

9. Division/Group Communications Summary							
Function	Frequency - RX	Frequency - TX	Tone	System	Channel	System	Channel
Command	173.0375	167.3250	146.2	NIFC C12	3		
Tactical Div/Group	167.1125	167.1125		R5 T5	11		
Logistics							
Air to Ground	169.1500	169.1500		A/G CMD	13		

Prepared by (Resource Unit Leader) G. Thompson / J. Switzler / Eric Mayte (t)	Approved by (Planning Section Chief) Dennis Cooper / Jason Schillinger (t)	Date Prepared 09/19/14	Time Prepared 2052
---	--	----------------------------------	------------------------------

Division Assignment List	1. Branch	2. Division/Group CONTINGENCY
---------------------------------	-----------	---

3. Incident Name KING - ZONE 1	4. Operational Period 09/20/14 Saturday Day Shift 0600 - 1800
--	--

5. Operations Personnel

Operations Chief	LES CURTIS; STEVE BURNS (t)	Division/Group Supervisor	
Deputy Operations Chief		Air Attack Supervisor	
Branch Director	DON FORSYTH	Safety Officer	M. HAMEL; S. RYBERG; C. JORDAN

6. Resources Assigned this Period

Strike Team/Task Force/ Resource Designator	Leader	Num of Pers.	Trans. Y/N	Drop Off PT./Time	Pick Up PT./Time
DIVS O-231	BRYAN BRAZZEAL			BRIEFING 0600	1800
DIVS O-293.5	JAMES EDMISTON			BRIEFING 0600	1800
DIVS O-230	TAIGA ROHRER			BRIEFING 0600	1800
DIVS O-406	CHRIS HENRIE			BRIEFING 0600	1800
DIVS O-138	DEANO ESADES			BRIEFING 0600	1800
DIVS O-137	THOMAS BROWNING			BRIEFING 0600	1800
DIVS O-521	JEFF GOYINGS (t)			BRIEFING 0600	1800
DIVS O-526	JOHNNY VILLA (t)			BRIEFING 0600	1800

7. Control Operations

As directed by Operations.

8. Special Instructions

Identify resources to respond for initial attack. Noxious weeds are marked by orange "noxious weed" flagging. Minimize or avoid activities in these areas.

Sensitive areas are marked with pink/black checkerboard flagging. Minimize ground disturbing activities in these areas.

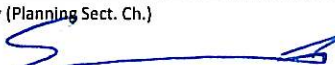
* Indicates a 24 hour resource 0600-0600


9. Division/Group Communications Summary

Function	Frequency - RX	Frequency - TX	Tone	System	Channel	System	Channel
Command	173.0375	167.3250	146.2	NIFC C12	3		
Tactical Div/Group							
Logistics							
Air to Ground	169.1500	169.1500		A/G CMD	13		

Prepared by (Resource Unit Leader) G. Thompson / J. Switzler / E. Mayte (t)	Approved by (Planning Section Chief) Dennis Cooper / Jason Schillinger (t)	Date Prepared 09/19/14	Time Prepared 2325
--	---	---------------------------	-----------------------

Intentionally left blank

DIVISION ASSIGNMENT LIST				1. Branch I		2. Division/Group AA		
3. Incident Name King Zone 2				4. Operational Period Date: Time: 9/20/14 – 9/21/14 0700-0700				
5. Operations Personnel								
Operations		M. Oliveria (Day) E. Schwab (Night)						
Branch Director		M. Webb		Division/Group Supervisor		B. Mackwood		
6. Resources Assigned this Period								
Strike Team/Task Force Resource Designator	Leader	Number Persons	Trans. Needed	Drop Off / Pick Up Time.	Location	On Line	Off Line	
ST XSC 2311A	R. Alameda	22	N	0700/0700	Fresh Pond	<input type="checkbox"/>	<input type="checkbox"/>	
ST OES 4812A	S. Dunn	22	N	0700/0700	Fresh Pond	<input type="checkbox"/>	<input type="checkbox"/>	
ST OES 6800A	L. Hearn	22	N	0700/0700	Fresh Pond	<input type="checkbox"/>	<input type="checkbox"/>	
ST SLU 9340C	S. Crawford	19	N	0700/0700	Fresh Pond	<input type="checkbox"/>	<input type="checkbox"/>	
ST LMU 9225G	S. Diaz	35	N	0700/0700	Fresh Pond	<input type="checkbox"/>	<input type="checkbox"/>	
ST LNU 9145L	D. Jones	5	N	0700/0700	Fresh Pond	<input type="checkbox"/>	<input type="checkbox"/>	
WT E-22 IDD	K. Baker	2	N	0700/0700	Fresh Pond	<input type="checkbox"/>	<input type="checkbox"/>	
WT E-10 Rodgers	B. Rodgers	2	N	0700/0700	Fresh Pond	<input type="checkbox"/>	<input type="checkbox"/>	
WT E-257 Golden State		2	N	0700/0700	Fresh Pond	<input type="checkbox"/>	<input type="checkbox"/>	
WT E-254 Got Water	G. Reynolds	2	N	0700/0700	Fresh Pond	<input type="checkbox"/>	<input type="checkbox"/>	
HEQB	L. Ermigarat	1	N	0700/0700	Fresh Pond	<input type="checkbox"/>	<input type="checkbox"/>	
						<input type="checkbox"/>	<input type="checkbox"/>	
WT E-14 R. Reyes*	R. Reyes	1	N	0700/1900	Fresh Pond	<input type="checkbox"/>	<input type="checkbox"/>	
WT E-262 Anderson*	R. Anderson	1	N	0700/1900	Fresh Pond	<input type="checkbox"/>	<input type="checkbox"/>	
SOFR*	D. Foco	1	N	0700/1900	Fresh Pond	<input type="checkbox"/>	<input type="checkbox"/>	
7. Control Operations Continue to prep and plumb contingency line Continue to mop up and control fire line								
8. Special Instructions * 12 Hour resources								
9. Division/Group Communication Summary								
Function	Frequency	System	Channel	Function	Frequency	System	Channel	
Command NIFC C5 Tone 5	Rx:167.1000 N Tx:169.7500 N	Rx:146.2 Tx:146.2	1	Command NIFC C12 Tone 5	Rx:173.0375 N Tx:167.3250 N	Rx:146.2 Tx:146.2	2	
Tactical VFIRE 24	Rx:154.2725 N Tx:154.2725N	Rx:156.7 Tx:156.7	6	Air to Ground A/G Tac	Rx:167.9500 N Tx:167.9500 N		14	
Prepared by (Resource Unit Ldr.) C. Carrera		Approved by (Planning Sect. Ch.) S. Ward 			Date 9/19/14		Time 2200	

DIVISION ASSIGNMENT LIST				1. Branch I	2. Division/Group BB/CC	Page 1 of 2	
3. Incident Name King Zone 2				4. Operational Period Date: Time: 9/20/14-9/21/14 0700-0700			
5. Operations Personnel							
Operations		M.Oliveria (Day) E.Schwab (Night)					
Branch Director		M.Webb		Division/Group Supervisor		J.Taylor	
6. Resources Assigned this Period							
Strike Team/Task Force Resource Designator	Leader	Number Persons	Trans. Needed	Drop Off/Pick up Time	Location	On Line	Off Line
ST MMU 9421C	J.McCarroll	17	N	0700/0700	Forbay Moon	<input type="checkbox"/>	<input type="checkbox"/>
ST SCU 9161C	M.Marcucci	21	N	0700/0700	Forbay Moon	<input type="checkbox"/>	<input type="checkbox"/>
ST XSC 2310C	G.Cocroft	22	N	0700/0700	Forbay Moon	<input type="checkbox"/>	<input type="checkbox"/>
ST LMU 9223G	P.Benninghoven	38	N	0700/0700	Forbay Moon	<input type="checkbox"/>	<input type="checkbox"/>
DOZ E-116			N	0700/0700	Forbay Moon	<input type="checkbox"/>	<input type="checkbox"/>
DOZ E-117			N	0700/0700	Forbay Moon	<input type="checkbox"/>	<input type="checkbox"/>
WT E-33 Hays	J.Pearce	2	N	0700/0700	Forbay Moon	<input type="checkbox"/>	<input type="checkbox"/>
						<input type="checkbox"/>	<input type="checkbox"/>
WT E-12 Price*	E. Orpurt	1	N	0700/1900	Forbay Moon	<input type="checkbox"/>	<input type="checkbox"/>
WT E-7 Bowne*	E.Starks	1	N	0700/1900	Forbay Moon	<input type="checkbox"/>	<input type="checkbox"/>
WT E-11 Waterboys*	G.Winget	1	N	0700/1900	Forbay Moon	<input type="checkbox"/>	<input type="checkbox"/>
WT E-23 Support*	S.Harvey	1	N	0700/1900	Forbay Moon	<input type="checkbox"/>	<input type="checkbox"/>
WT E-25 Hertzig *	F. Quentin	1	N	0700/1900	Forbay Moon	<input type="checkbox"/>	<input type="checkbox"/>
WT E-2 Bowne*	M.Bowne	2	N	0700/1900	Forbay Moon	<input type="checkbox"/>	<input type="checkbox"/>
7. Control Operations							
Continue to prep and plumb contingency line Continue to mop and control fire line							
8. Special Instructions							
*12 Hour resource							
9. Division/Group Communication Summary							
Function	Frequency	System	Channel	Function	Frequency	System	Channel
Command NIFC C5 Tone 5	Rx:167.1000 N Tx:169.7500 N	Rx:146.2 Tx:146.2	1	Command NIFC C12 Tone 5	Rx:173.0375 N Tx:167.3250 N	Rx:146.2 Tx:146.2	2
Tactical VFIRE 25	Rx: 154.2875 N Tx: 154.2875 N	Rx:156.7 Tx:156.7	7	Air to Ground A/G TAC	Rx:167.9500 N Tx:167.9500 N		14
Prepared by (Resource Unit Ldr.) C. Carrera		Approved by (Planning Sect. Ch.) S.Ward 		Date 9/19/14		Time 2200	

3. Incident Name King Zone 2	4. Operational Period Date: Time: 9/20/14-9/21/14 0700-0700
--	---

5. **Operations Personnel**

Operations	M.Oliveria (Day) E.Schwab (Night)		
Branch Director	M.Webb	Division/Group Supervisor	J.Taylor

6. **Resources Assigned this Period**

Strike Team/Task Force Resource Designator	Leader	Number Persons	Trans. Needed	Drop Off/Pick up Time	Location	On Line	Off Line
WT TNF 22	C.Lowe	2	N	0700/1900	Forbay Moon	<input type="checkbox"/>	<input type="checkbox"/>
BIOL	D.Teater	1	N	0700/1900	Forbay Moon	<input type="checkbox"/>	<input type="checkbox"/>
						<input type="checkbox"/>	<input type="checkbox"/>
						<input type="checkbox"/>	<input type="checkbox"/>
						<input type="checkbox"/>	<input type="checkbox"/>
						<input type="checkbox"/>	<input type="checkbox"/>
						<input type="checkbox"/>	<input type="checkbox"/>
						<input type="checkbox"/>	<input type="checkbox"/>
						<input type="checkbox"/>	<input type="checkbox"/>
						<input type="checkbox"/>	<input type="checkbox"/>
						<input type="checkbox"/>	<input type="checkbox"/>
						<input type="checkbox"/>	<input type="checkbox"/>
						<input type="checkbox"/>	<input type="checkbox"/>
						<input type="checkbox"/>	<input type="checkbox"/>
						<input type="checkbox"/>	<input type="checkbox"/>
						<input type="checkbox"/>	<input type="checkbox"/>
						<input type="checkbox"/>	<input type="checkbox"/>
						<input type="checkbox"/>	<input type="checkbox"/>
						<input type="checkbox"/>	<input type="checkbox"/>
						<input type="checkbox"/>	<input type="checkbox"/>
						<input type="checkbox"/>	<input type="checkbox"/>

7. **Control Operations**

Continue to prep and plumb contingency line
Continue to mop and control fire line


8. **Special Instructions**
*12 Hour resources

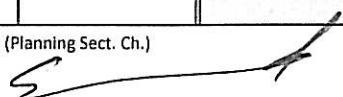
9. **Division/Group Communication Summary**

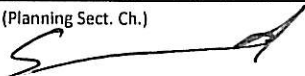
Function	Frequency	System	Channel	Function	Frequency	System	Channel
Command NIFC C5 Tone 5	Rx:167.1000 N Tx:167.7500 N	Rx: 146.2 Tx: 146.2	1	Command NIFC C12 Tone 5	Rx: 173.0375 N Tx: 167.3250 N	Rx: 146.2 Tx: 146.2	2
Tactical VFIRE 25	Rx: 154.2875 N Tx: 154.2875 N	Rx: 156.7 Tx: 156.7	7	Air to Ground A/G Tac	Rx: 167.9500 N Tx: 167.9500 N		14


Prepared by (Resource Unit Ldr.) C.Carrera	Approved by (Planning Sect. Ch.) S.Ward	Date 9/19/14	Time 2200
---	--	-----------------	--------------


DIVISION ASSIGNMENT LIST				1. Branch I		2. Division/Group DD	
3. Incident Name King Zone 2				4. Operational Period Date: Time: 9/20/14 – 9/21/14 0700-0700			
5. Operations Personnel							
Incident Commander		K. Smith/ McCain (T)		Operations		M. Oliveria (Day) / E. Schwab (Night)	
Branch Director		M. Webb		Division/Group Supervisor		J. Clinkenbeard	
6. Resources Assigned this Period							
Strike Team/Task Force Resource Designator	Leader	Number Persons	Trans. Needed	Drop Off / Pick Up Time.	Location	On Line	Off Line
ST HUU 9124G	M. Carter	34	N	0700/0700	Ghost Meadow	<input type="checkbox"/>	<input type="checkbox"/>
ST RRU 9374G	A. Bertrand	33	N	0700/0700	Ghost Meadow	<input type="checkbox"/>	<input type="checkbox"/>
DOZ AEU 2744	D. Grandbois	3	N	0700/0700	Ghost Meadow	<input type="checkbox"/>	<input type="checkbox"/>
DOZ AEU 2741	M. Pinochi	2	N	0700/0700	Ghost Meadow	<input type="checkbox"/>	<input type="checkbox"/>
DOZ E-41 Wycoff	G. Ryan	2	N	0700/0700	Ghost Meadow	<input type="checkbox"/>	<input type="checkbox"/>
DOZ E-44 A&F Ent	R. Coe	3	N	0700/0700	Ghost Meadow	<input type="checkbox"/>	<input type="checkbox"/>
DOZ E-216 Denis	P. denis	3	N	0700/0700	Ghost Meadow	<input type="checkbox"/>	<input type="checkbox"/>
DOZ E-46 Morrison Inc	J. Morrison	2	N	0700/0700	Ghost Meadow	<input type="checkbox"/>	<input type="checkbox"/>
DOZ E-98 Borges	T. Bordges	2	N	0700/0700	Ghost Meadow	<input type="checkbox"/>	<input type="checkbox"/>
DOZ E-48 North State	I. Rosencrans	2	N	0700/0700	Ghost Meadow	<input type="checkbox"/>	<input type="checkbox"/>
DOZ E-37 Parks	G. Parks	1	N	0700/0700	Ghost Meadow	<input type="checkbox"/>	<input type="checkbox"/>
						<input type="checkbox"/>	<input type="checkbox"/>
CRW Zua Zuni #1*	M. Hannaweeka	20	N	0700/1900	Ghost Meadow	<input type="checkbox"/>	<input type="checkbox"/>
CRW BHF Wyoming IHC*	M. Prentiss	20	N	0700/1900	Ghost Meadow	<input type="checkbox"/>	<input type="checkbox"/>
WT E-31 Wilbur*	D. Nelson	1	N	0700/1900	Ghost Meadow	<input type="checkbox"/>	<input type="checkbox"/>
FOBS*	J. Maloney	1	N	0700/1900	Ghost Meadow	<input type="checkbox"/>	<input type="checkbox"/>
SOFR*	P. Villa	1	N	0700/1900	Ghost Meadow	<input type="checkbox"/>	<input type="checkbox"/>
7. Control Operations Continue to mop up and control fire line 100'							
8. Special Instructions * 12 Hour resources							
9. Division/Group Communication Summary							
Function	Frequency	System	Channel	Function	Frequency	System	Channel
Command NIFC C5 Tone 5	Rx:167.1000 N Tx:169.7500 N	Rx:146.2 Tx:146.2	1	Command NIFC C12 Tone 5	Rx:173.0375 N Tx:167.3250 N	Rx:146.2 Tx:146.2	2
Tactical VFIRE 26	Rx:154.3025 N Tx:154.3025N	Rx:156.7 Tx:156.7	6	Air to Ground A/G Tac	Rx:167.9500 N Tx:167.9500 N		14
Prepared by (Resource Unit Ldr.) C. Carrera		Approved by (Planning Sect. Ch.) S. Ward		Date 9/19/14		Time 2200	


DIVISION ASSIGNMENT LIST		1. Branch III		2. Division/Group A		PG 1 of 3	
3. Incident Name King		4. Operational Period Date: Time: 9/20/2014-9/21/2014 0700-0700					
5. Operations Personnel							
Operations		M. Olivera (Day) E.Schwab (Night)					
Branch Director		F. Berbena		Division/Group Supervisor		G. Boston	
6. Resources Assigned this Period							
Strike Team/Task Force Resource Designator	Leader	Number Persons	Trans. Needed	Drop Off/ Pick Up Time	Location	On Line	Off Line
ST LMU 9221C	A. Mattos	18		0700/0700	Mosquito Airport	<input type="checkbox"/>	<input type="checkbox"/>
ST OES 2821A	J. Healy	22		0700/0700	Mosquito Airport	<input type="checkbox"/>	<input type="checkbox"/>
ST XAL 2008A	M. Hildebrand	22		0700/0700	Mosquito Airport	<input type="checkbox"/>	<input type="checkbox"/>
ST BEU 9488G	E. Maiorana	36		0700/0700	Mosquito Airport	<input type="checkbox"/>	<input type="checkbox"/>
ST TGU 9252G	D. Craig	37		0700/0700	Mosquito Airport	<input type="checkbox"/>	<input type="checkbox"/>
ST FKU 9438L	R. Lowry	5		0700/0700	Mosquito Airport	<input type="checkbox"/>	<input type="checkbox"/>
ST MMU 9428L	T. Egan	5		0700/0700	Mosquito Airport	<input type="checkbox"/>	<input type="checkbox"/>
DOZ BTU 2142	B. Wolter	3		0700/0700	Mosquito Airport	<input type="checkbox"/>	<input type="checkbox"/>
DOZ SHU 2444	C. Norman	2		0700/0700	Mosquito Airport	<input type="checkbox"/>	<input type="checkbox"/>
DOZ TGU 2544	D. Wilbanks	2		0700/0700	Mosquito Airport	<input type="checkbox"/>	<input type="checkbox"/>
DOZ MEU 1145	N. Gray	2		0700/0700	Mosquito Airport	<input type="checkbox"/>	<input type="checkbox"/>
DOZ MEU 1143	C. Williams	2		0700/0700	Mosquito Airport	<input type="checkbox"/>	<input type="checkbox"/>
WT E-8 All Agency	E. Hill	2		0700/0700	Mosquito Airport	<input type="checkbox"/>	<input type="checkbox"/>
WT ECF 28	J. Lerza	2		0700/0700	Mosquito Airport	<input type="checkbox"/>	<input type="checkbox"/>
7. Control Operations							
Continue to prep around structures Prep for firing if needed Chip slash piles from contingency line							
8. Special Instructions							
*12 hour resource							
9. Division/Group Communication Summary							
Function	Frequency	System	Channel	Function	Frequency	System	Channel
Command NIFC C5 Tone 5	Rx:167.1000 N Tx:169.7500 N	Rx:146.2 Tx:146.2	1	Command NIFC C12 Tone 5	Rx:173.0375 N Tx:167.3250 N	Rx:146.2 Tx:146.2	2
Tactical VTAC 11	Rx:151.1375 N Tx:151.1375 N	Rx:156.7 Tx:156.7	9	Air to Ground A/G Tac	Rx:167.9500 N Tx:167.9500 N	14	14
Prepared by (Resource Unit Ldr.) C. Carerra		Approved by (Planning Sect. Ch.) S. Ward 		Date 9/19/20		Time 2200	

DIVISION ASSIGNMENT LIST		1. Branch III		2. Division/Group A		2 of 3	
3. Incident Name King		4. Operational Period Date: Time: 9/20/2014-9/21/2014 0700-0700					
5. Operations Personnel							
Operations	M. Olivera (Day) E.Schwab (Night)						
Branch Director	F. Berbena		Division/Group Supervisor		G. Boston		
6. Resources Assigned this Period							
Strike Team/Task Force Resource Designator	Leader	Number Persons	Trans. Needed	Drop Off/ Pick Up Time	Location	On Line	Off Line
ST XSD 6440C*	B. Rushing	18		0700/1900	Mosquito Airport	<input type="checkbox"/>	<input type="checkbox"/>
CRW MDF Modoc*	W. Almand	20		0700/1900	Mosquito Airport	<input type="checkbox"/>	<input type="checkbox"/>
CRW EKD Ruby Mountain*	C. Cunningham	18		0700/1900	Mosquito Airport	<input type="checkbox"/>	<input type="checkbox"/>
WT E-127 Lynx*	D. Sullivan	2		0700/1900	Mosquito Airport	<input type="checkbox"/>	<input type="checkbox"/>
CHP ENF 2243*	S. Arrowood	2		0700/1900	Mosquito Airport	<input type="checkbox"/>	<input type="checkbox"/>
CHP E-436*				0700/1900	Mosquito Airport	<input type="checkbox"/>	<input type="checkbox"/>
FOBS*	R. Olds	1		0700/1900	Mosquito Airport	<input type="checkbox"/>	<input type="checkbox"/>
HEQB*	M. Dolan	1		0700/1900	Mosquito Airport	<input type="checkbox"/>	<input type="checkbox"/>
FOBS*	M. Brady	1		0700/1900	Mosquito Airport	<input type="checkbox"/>	<input type="checkbox"/>
SOFR*	M. Waters	1		0700/1900	Mosquito Airport	<input type="checkbox"/>	<input type="checkbox"/>
CRW ONC Redding*	D. Mallia	20		1900/0700	Mosquito Airport	<input type="checkbox"/>	<input type="checkbox"/>
CRW MNF ELK MT*	M. Cheveyo	20		1900/0700	Mosquito Airport	<input type="checkbox"/>	<input type="checkbox"/>
7. Control Operations							
Continue to prep around structures Prep for firing if needed Chip slash piles from contingency line							
8. Special Instructions							
*12 hour resource							
9. Division/Group Communication Summary							
Function	Frequency	System	Channel	Function	Frequency	System	Channel
Command NIFC C5 Tone 5	Rx:167.1000 N Tx:169.7500 N	Rx:146.2 Tx:146.2	1	Command NIFC 12 Tone 5	Rx:173.0375 N Tx:167.3250 N	Rx:146.2 Tx: 146.2	2
Tactical VTAC 11	Rx:151.1375 N Tx:151.1375 N	Rx:156.7 Tx:156.7	9	Air to Ground A/G TAC	Rx:167.9500 N Tx:167.9500 N		14
Prepared by (Resource Unit Ldr.) C. Carerra		Approved by (Planning Sect. Ch.) S. Ward 			Date 9/19/14		Time 2200

DIVISION ASSIGNMENT LIST		1. Branch III	2. Division/Group A	PG 3 of 3			
3. Incident Name King		4. Operational Period Date: Time: 9/20/2014-9/21/2014 0700-0700					
5. Operations Personnel							
Operations	M. Olivera (Day) E. Schwab (Night)						
Branch Director	F. Barbena		Division/Group Supervisor	G. Boston			
6. Resources Assigned this Period							
Strike Team/Task Force Resource Designator	Leader	Number Persons	Trans. Needed	Drop Off/ Pick Up Time	Location	On Line	Off Line
CRW EOA Eastern OK*	C. Muskogee	20		1900/0700	Mosquito Airport	<input type="checkbox"/>	<input type="checkbox"/>
ENG MBF Engine 6948*	J. Mcgee	3		1900/0700	Mosquito Airport	<input type="checkbox"/>	<input type="checkbox"/>
FEMP	D. Criner	1		1900/0700	Mosquito Airport	<input type="checkbox"/>	<input type="checkbox"/>
FEMT	D. Lindsey	1		1900/0700	Mosquito Airport	<input type="checkbox"/>	<input type="checkbox"/>
7. Control Operations Continue to prep around structures Prep for firing if needed Chip slash piles from contingency line							
8. Special Instructions *12 Hour resource							
9. Division/Group Communication Summary							
Function	Frequency	System	Channel	Function	Frequency	System	Channel
Command NIFC C5 Tone 5	Rx:167.1000 N Tx:169.7500 N	Rx:146.2 Tx:146.2	1	Command NIFC C12 Tone 5	Rx:173.0375 N Tx:167.3250 N	Rx:146.2 Tx:146.2	2
Tactical VTAC 11	Rx:151.1375 N Tx:151.1376 N	Rx:156.7 Tx:156.7	9	Air to Ground A/G Tac	Rx:167.9500 N Tx:167.9500 N		14
Prepared by (Resource Unit Ldr.) C. Carrera		Approved by (Planning Sect. Ch.) S. Ward 		Date 9/19/14		Time 2200	

DIVISION ASSIGNMENT LIST				1. Branch III		2. Division/Group D		Page 1 of 3	
3. Incident Name King Zone 2				4. Operational Period Date: Time: 9/20/2014-9/21/14 0700-0700					
5. Operations Personnel									
Operations		M.Oliveria (Day) E.Schwab (Night)							
Branch Director		F.Berbena		Division/Group Supervisor		J.Fording(Day)*/K.Hackbarth (Night)			
6. Resources Assigned this Period									
Strike Team/Task Force Resource Designator	Leader	Number Persons	Trans. Needed	Drop Off/Pick Up Time	Location	On Line	Off Line		
ST SKU 9261C	I.Kaufner	17	N	0700/0700	DP-35	<input type="checkbox"/>	<input type="checkbox"/>		
ST XSA 4160C	C.Jenkins	17	N	0700/0700	DP-35	<input type="checkbox"/>	<input type="checkbox"/>		
DOZ E-195 G&O	G.Cooper	1	N	0700/0700	DP-35	<input type="checkbox"/>	<input type="checkbox"/>		
DOZ E-49 Brad Ingram	B.Ingram	3	N	0700/0700	DP-35	<input type="checkbox"/>	<input type="checkbox"/>		
DOZ E-118 Daystar	L.Ross	2	N	0700/0700	DP-35	<input type="checkbox"/>	<input type="checkbox"/>		
WT E-274 T&S	P.Swartz	2	N	0700/0700	DP-35	<input type="checkbox"/>	<input type="checkbox"/>		
WT E-275 T&S	B.Forde	2	N	0700/0700	DP-35	<input type="checkbox"/>	<input type="checkbox"/>		
WT E-132 Allens	J.Buhl	2	N	0700/0700	DP-35	<input type="checkbox"/>	<input type="checkbox"/>		
WT E-19 Let	S.Gerber	2	N	0700/0700	DP-35	<input type="checkbox"/>	<input type="checkbox"/>		
WT E-256 Water Wagons	R.Auker	2	N	0700/0700	DP-35	<input type="checkbox"/>	<input type="checkbox"/>		
FEMP	J.Daley	1	N	0700/0700	DP-35	<input type="checkbox"/>	<input type="checkbox"/>		
FEMT	J.Sartoris	1	N	0700/0700	DP-35	<input type="checkbox"/>	<input type="checkbox"/>		
						<input type="checkbox"/>	<input type="checkbox"/>		
						<input type="checkbox"/>	<input type="checkbox"/>		
7. Control Operations Continue to prep and plumb contingency line Continue to the firing operations and establish trigger points Continue to prep Mosquito Rd. and dozer line									
8. Special Instructions *12 Hour resource									
9. Division/Group Communication Summary									
Function	Frequency	System	Channel	Function	Frequency	System	Channel		
Command NIFC C5 Tone 5	Rx: 167.1000 N Tx: 169.7500 N	Rx: 146.2 Tx: 146.2	1	Command NIFC C12 Tone 5	Rx: 173.0375 N Tx: 167.3250 N	Rx: 146.2 Tx: 146.2	2		
Tactical VTAC 11	Rx: 151.1375 N Tx: 151.1375N	Rx: 156.7 Tx: 156.7	9	Air to Ground A/G Tac	Rx: 167.9500 N Tx: 167.9500 N		14		
Prepared by (Resource Unit Ldr.) C. Carrera			Approved by (Planning Sect. Ch.) S. Ward 			Date 9/19/14		Time 2200	

DIVISION ASSIGNMENT LIST				1. Branch III	2. Division/Group D	Page 2 of 3	
3. Incident Name King Zone 2				4. Operational Period Date: Time: 9/20/2014-9/21/14 0700-0700			
5. Operations Personnel							
Operations		M.Oliveria (Day) E.Schwab (Night)					
Branch Director		F.Berbena		Division/Group Supervisor		J.Fording(Day)*/K.Hackbarth (Night)	
6. Resources Assigned this Period							
Strike Team/Task Force Resource Designator	Leader	Number Persons	Trans. Needed	Drop Off/Pick Up Time	Location	On Line	Off Line
ENG ENF 322*	D.Holter	3	N	0700/1900	DP-35	<input type="checkbox"/>	<input type="checkbox"/>
ENG ENF 323*	P.Holth	3	N	0700/1900	DP-35	<input type="checkbox"/>	<input type="checkbox"/>
ENG ENF 324*	C.Newberry	3	N	0700/1900	DP-35	<input type="checkbox"/>	<input type="checkbox"/>
CRW SHF 15A*	J.Campbell	20	N	0700/1900	DP-35	<input type="checkbox"/>	<input type="checkbox"/>
CRW SHF 15C*	A.Rodolfo	20	N	0700/1900	DP-35	<input type="checkbox"/>	<input type="checkbox"/>
CRW KNF 14*	J.Clem	18	N	0700/1900	DP-35	<input type="checkbox"/>	<input type="checkbox"/>
STG*			N	0700/1900	DP-35	<input type="checkbox"/>	<input type="checkbox"/>
STG*			N	0700/1900	DP-35	<input type="checkbox"/>	<input type="checkbox"/>
DOZ MNF 3*	R.Carlton	2	N	0700/1900	DP-35	<input type="checkbox"/>	<input type="checkbox"/>
DOZ MDF 4*	P.St.John	2	N	0700/1900	DP-35	<input type="checkbox"/>	<input type="checkbox"/>
DOZ ENF 3*	D.Langenderfer	2	N	0700/1900	DP-35	<input type="checkbox"/>	<input type="checkbox"/>
DOZ*			N	0700/1900	DP-35	<input type="checkbox"/>	<input type="checkbox"/>
WT E-129	C.Paul	2	N	0700/1900	DP-35	<input type="checkbox"/>	<input type="checkbox"/>
WT E-18 Northstate	H.Baker	1	N	0700/1900	DP-35	<input type="checkbox"/>	<input type="checkbox"/>
7. Control Operations Continue to prep and plumb contingency line Continue to the firing operations and establish trigger points Continue to prep Mosquito Rd. and dozer line							
8. Special Instructions *12 Hour resource							
9. Division/Group Communication Summary							
Function	Frequency	System	Channel	Function	Frequency	System	Channel
Command NIFC C5 Tone 5	Rx: 167.1000 N Tx: 169.7500 N	Rx: 146.2 Tx: 146.2	1	Command NIFC C12 Tone 5	Rx: 173.0375 N Tx: 167.3250 N	Rx: 146.2 Tx: 146.2	2
Tactical VTAC 11	Rx: 151.1375 N Tx: 151.1375N	Rx: 156.7 Tx: 156.7	9	Air to Ground A/G Tac	Rx: 167.9500 N Tx: 167.9500 N		14
Prepared by (Resource Unit Ldr.) C.Carrera		Approved by (Planning Sect. Ch.) S.Ward 		Date 9/19/14		Time 2200	

DIVISION ASSIGNMENT LIST				1. Branch III	2. Division/Group D	Page 3 of 3	
3. Incident Name King Zone 2				4. Operational Period Date: Time: 9/20/2014-9/21/14 0700-0700			
5. Operations Personnel							
Operations		M.Oliveria (Day) E.Schwab (Night)					
Branch Director		F.Berbena		Division/Group Supervisor		J.Fording(Day)*/K.Hackbarth (Night)*	
6. Resources Assigned this Period							
Strike Team/Task Force Resource Designator	Leader	Number Persons	Trans. Needed	Drop Off/Pick Up Time	Location	On Line	Off Line
WT E-1 Waterboys*	R.Cool	1	N	0700/1900	DP-35	<input type="checkbox"/>	<input type="checkbox"/>
HEQB*	R.Noggles	1	N	0700/1900	DP-35	<input type="checkbox"/>	<input type="checkbox"/>
HEQB*	S.Dunn	1	N	0700/1900	DP-35	<input type="checkbox"/>	<input type="checkbox"/>
HEQB*	R.Napoles	1	N	0700/1900	DP-35	<input type="checkbox"/>	<input type="checkbox"/>
SOFR*	J.Martinez	1	N	0700/1900	DP-35	<input type="checkbox"/>	<input type="checkbox"/>
HEQB*	A.Valdez	1	N	1900/0700	DP-35	<input type="checkbox"/>	<input type="checkbox"/>
						<input type="checkbox"/>	<input type="checkbox"/>
						<input type="checkbox"/>	<input type="checkbox"/>
						<input type="checkbox"/>	<input type="checkbox"/>
						<input type="checkbox"/>	<input type="checkbox"/>
						<input type="checkbox"/>	<input type="checkbox"/>
						<input type="checkbox"/>	<input type="checkbox"/>
						<input type="checkbox"/>	<input type="checkbox"/>
						<input type="checkbox"/>	<input type="checkbox"/>
						<input type="checkbox"/>	<input type="checkbox"/>
7. Control Operations Continue to prep and plumb contingency line Continue to the firing operations and establish trigger points Continue to prep Mosquito Rd. and dozer line							
8. Special Instructions *12 Hour resource							
9. Division/Group Communication Summary							
Function	Frequency	System	Channel	Function	Frequency	System	Channel
Command NIFC C5 Tone 5	Rx: 167.1000 N Tx: 169.7500 N	Rx: 146.2 Tx: 146.2	1	Command NIFC C12 Tone 5	Rx: 173.0375 N Tx: 167.3250 N	Rx: 146.2 Tx: 146.2	2
Tactical VTAC 11	Rx: 151.1375 N Tx: 151.1375N	Rx: 156.7 Tx: 156.7	9	Air to Ground A/G Tac	Rx: 167.9500 N Tx: 167.9500 N		14
Prepared by (Resource Unit Ldr.) C.Carrera		Approved by (Planning Sect. Ch.) S.Ward 			Date 9/19/14		Time 2200

DIVISION ASSIGNMENT LIST				1. Branch		2. Division/Group	
				III		G	
3. Incident Name King				4. Operational Period Date: Time: 9/20/2014 – 9/21/2014 0700-0700			
5. Operations Personnel							
Operations		M. Oliveria (Day) E. Schwab (Night)					
Branch Director		F. Berbena		Division/Group Supervisor		Ryan Avila/J. White (T)	
6. Resources Assigned this Period							
Strike Team/Task Force Resource Designator	Leader	Number Persons	Trans. Needed	Drop Off PT. Pick Up PT.	Location	On Line	Off Line
ST RRU 9382G	John Romero	33		0700/0700	Quintette Station	<input type="checkbox"/>	<input type="checkbox"/>
STG				0700/0700	Quintette Station	<input type="checkbox"/>	<input type="checkbox"/>
ST XAL 2007C	Chuck Palmer	22		0700/0700	Quintette Station	<input type="checkbox"/>	<input type="checkbox"/>
ST LNU 9140C	Jim Vierra	16		0700/0700	Quintette Station	<input type="checkbox"/>	<input type="checkbox"/>
DOZ E-217 JW Morrison	Matthew Morrison	2		0700/0700	Quintette Station	<input type="checkbox"/>	<input type="checkbox"/>
DOZ E-211 Algerine West	Monte West	2		0700/0700	Quintette Station	<input type="checkbox"/>	<input type="checkbox"/>
DOZ E-35 Kramer	Kurt Kramer	2		0700/0700	Quintette Station	<input type="checkbox"/>	<input type="checkbox"/>
DOZ E-208 Tehama	Toby Adams	1		0700/0700	Quintette Station	<input type="checkbox"/>	<input type="checkbox"/>
DOZ E-205 Pro Dump	Ed Smith	2		0700/0700	Quintette Station	<input type="checkbox"/>	<input type="checkbox"/>
DOZ E-103 Bens Truck*	John Bradely	4		0700/1900	Quintette Station	<input type="checkbox"/>	<input type="checkbox"/>
DOZ E-100 *	Greg Mccart	2		0700/1900	Quintette Station	<input type="checkbox"/>	<input type="checkbox"/>
SOFR*	Louis Sciocchetti	1		0700/1900	Quintette Station	<input type="checkbox"/>	<input type="checkbox"/>
HEQB*	Terry Warlik	1		0700/1900	Quintette Station	<input type="checkbox"/>	<input type="checkbox"/>
HEQB*	Gordon Myer	1		0700/1900	Quintette Station	<input type="checkbox"/>	<input type="checkbox"/>
HEQB*	Kevin Beck	1		0700/1900	Quintette Station	<input type="checkbox"/>	<input type="checkbox"/>
HEQB**	Nathaniel Zalewski	1		1900/0700	Quintette Station	<input type="checkbox"/>	<input type="checkbox"/>
HEQB**	Stephen Rutter	1		1900/0700	Quintette Station	<input type="checkbox"/>	<input type="checkbox"/>
HEQB**	Ryan Anderson	1		1900/0700	Quintette Station	<input type="checkbox"/>	<input type="checkbox"/>
HEQB**	Devery Minior	1		1900/0700	Quintette Station	<input type="checkbox"/>	<input type="checkbox"/>
W/T E-137 Wasatch*	Denise Vickers	1		1900/0700	Quintette Station	<input type="checkbox"/>	<input type="checkbox"/>
7. Control Operations Improve dozer line where needed Continue to scout line							
8. Special Instructions							
9. Division/Group Communication Summary							
Function	Frequency	System	Channel	Function	Frequency	System	Channel
Command NIFC C5 Tone 5	Rx: 167.1000N Tx: 169.7500N	Rx: 146.2 Tx: 146.2	1	Command NIFC C12 Tone 5	Rx: 173.0375N Tx: 167.3250N	Rx:146.2 Tx:146.2	2
Tactical VTAC 12	Rx: 154.4525N Tx:154.4525N	Rx:156.7 Tx:156.7	10	Air to Ground Tactical	Rx:167.9500N Tx:167.9500N	Rx: Tx:	14
Prepared by (Resource Unit Ldr.) C. Carrera		Approved by (Planning Sect. Ch.) Steven Ward 			Date 9/19/14		Time 0011

3. Incident Name King Zone 2	4. Operational Period Date: Time: 9/20/14 – 9/21/14 0700-0700
--	---

5. **Operations Personnel**

Operations	M. Oliveria (Day) E. Schwab (Night)		
Branch Director	S. Norman / J. McDougald (T)	Division/Group Supervisor	M. Sweany (Day) / C. Klug (Night)

6. **Resources Assigned this Period**

Strike Team/Task Force Resource Designator	Leader	Number Persons	Trans. Needed	Drop Off / Pick Up Time.	Location	On Line	Off Line
ST XSD 6417C	B. Frederick	21	N	0700/0700	Crystal Ranger Stn	<input type="checkbox"/>	<input type="checkbox"/>
ST BDC 6270C	J. Birchfield	20	N	0700/0700	Crystal Ranger Stn	<input type="checkbox"/>	<input type="checkbox"/>
ST LNU 9142G	R. Bloom	35	N	0700/0700	Crystal Ranger Stn	<input type="checkbox"/>	<input type="checkbox"/>
ST TUU 9418L	J. Bryant	5	N	0700/0700	Crystal Ranger Stn	<input type="checkbox"/>	<input type="checkbox"/>
DOZ TCU 4445	M. Pfeiffer	2	N	0700/0700	Crystal Ranger Stn	<input type="checkbox"/>	<input type="checkbox"/>
DOZ SLU 3441	D. Bungarz	2	N	0700/0700	Crystal Ranger Stn	<input type="checkbox"/>	<input type="checkbox"/>
DOZ E-106 Tough Co	C. Hayes	4	N	0700/0700	Crystal Ranger Stn	<input type="checkbox"/>	<input type="checkbox"/>
DOZ E-102	J. Britten	2	N	0700/0700	Crystal Ranger Stn	<input type="checkbox"/>	<input type="checkbox"/>
DOZ E-213 Hertzig	Z. Gutzman	2	N	0700/0700	Crystal Ranger Stn	<input type="checkbox"/>	<input type="checkbox"/>
WT E-133 Tactical 4192	G. Neils	2	N	0700/0700	Crystal Ranger Stn	<input type="checkbox"/>	<input type="checkbox"/>
WT E-140 PBS	M. Kastendieck	4	N	0700/0700	Crystal Ranger Stn	<input type="checkbox"/>	<input type="checkbox"/>
WT E-276 Walters	S. Prekowitz	2	N	0700/0700	Crystal Ranger Stn	<input type="checkbox"/>	<input type="checkbox"/>
WT E-277 Pro Dump	M. Williams	2	N	0700/0700	Crystal Ranger Stn	<input type="checkbox"/>	<input type="checkbox"/>
FEMP	D. Pruit	1	N	0700/0700	Crystal Ranger Stn	<input type="checkbox"/>	<input type="checkbox"/>
FEMT	T. Moyles	1	N	0700/0700	Crystal Ranger Stn	<input type="checkbox"/>	<input type="checkbox"/>


7. **Control Operations**
 Continue to prep and plumb contingency line
 Continue to prep Ice House Rd
 Construct indirect dozer line South of Wentworth Springs to Union Valley Reservoir


8. **Special Instructions**
 * 12 Hour resources

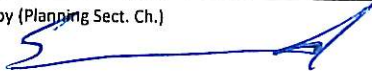
9. **Division/Group Communication Summary**


Function	Frequency	System	Channel	Function	Frequency	System	Channel
Command NIFC C5 Tone 5	Rx:167.1000 N Tx:169.7500 N	Rx:146.2 Tx:146.2	1	Command NIFC C12 Tone 5	Rx:173.0375 N Tx:167.3250 N	Rx:146.2 Tx:146.2	2
Tactical VTAC 13	Rx:158.7375 N Tx:158.7375 N	Rx:156.7 Tx:156.7	11	Air to Ground A/G Tac	Rx:167.9500 N Tx:167.9500 N		14


Prepared by (Resource Unit Ldr.) C. Carrera	Approved by (Planning Sect. Ch.) S. Ward	Date 9/19/14	Time 2200
---	--	------------------------	---------------------


DIVISION ASSIGNMENT LIST		1. Branch VII	2. Division/Group T	Page 2 of 2			
3. Incident Name King Zone 2		4. Operational Period Date: Time: 9/20/14 – 9/21/14 0700-0700					
5. Operations Personnel							
Operations	M. Oliveria (Day) E. Schwab (Night)						
Branch Director	S. Norman / J. McDougald (T)		Division/Group Supervisor	M. Sweany (Day) / C. Klug (Night)			
6. Resources Assigned this Period							
Strike Team/Task Force Resource Designator	Leader	Number Persons	Trans. Needed	Drop Off / Pick Up Time.	Location	On Line	Off Line
CRW LNF Heart 6 *	C. Lubchenko	18	N	0700/1900	Crystal Ranger Stn	<input type="checkbox"/>	<input type="checkbox"/>
DOZ E-43 De La Hunt Co*	De La Hunt	1	N	0700/1900	Crystal Ranger Stn	<input type="checkbox"/>	<input type="checkbox"/>
DOZ E-121 Hendon*	R. Carpenter	1	N	0700/1900	Crystal Ranger Stn	<input type="checkbox"/>	<input type="checkbox"/>
DOZ E-108 Parker Excav*	K. Parker	1	N	0700/1900	Crystal Ranger Stn	<input type="checkbox"/>	<input type="checkbox"/>
DOZ E-109 Manns *	P. Mann	1	N	0700/1900	Crystal Ranger Stn	<input type="checkbox"/>	<input type="checkbox"/>
DOZ E-203 Parker Ex #2*	K. Parker	1	N	0700/1900	Crystal Ranger Stn	<input type="checkbox"/>	<input type="checkbox"/>
WT NWS 4192*			N	0700/1900	Crystal Ranger Stn	<input type="checkbox"/>	<input type="checkbox"/>
WT E-135 Tender 364*	C. Bernal	2	N	0700/1900	Crystal Ranger Stn	<input type="checkbox"/>	<input type="checkbox"/>
WT E-136 Tactical*	B. Sheppard	2	N	0700/1900	Crystal Ranger Stn	<input type="checkbox"/>	<input type="checkbox"/>
WT E-72*	R. Belion	1	N	0700/1900	Crystal Ranger Stn	<input type="checkbox"/>	<input type="checkbox"/>
Chipper E-435 Firestorm*	T. Behr	2	N	0700/1900	Crystal Ranger Stn	<input type="checkbox"/>	<input type="checkbox"/>
HEQB*	R. Schober	1	N	0700/1900	Crystal Ranger Stn	<input type="checkbox"/>	<input type="checkbox"/>
READ*	E. Nicita	1	N	0700/1900	Crystal Ranger Stn	<input type="checkbox"/>	<input type="checkbox"/>
READ*	V. Pacific	1	N	0700/1900	Crystal Ranger Stn	<input type="checkbox"/>	<input type="checkbox"/>
READ*	M. Brown	1	N	0700/1900	Crystal Ranger Stn	<input type="checkbox"/>	<input type="checkbox"/>
READ*	K. Johnson	1	N	0700/1900	Crystal Ranger Stn	<input type="checkbox"/>	<input type="checkbox"/>
ARCH*	J. Serin	1	N	0700/1900	Crystal Ranger Stn	<input type="checkbox"/>	<input type="checkbox"/>
ARCH*	J. Krautkramer	1	N	0700/1900	Crystal Ranger Stn	<input type="checkbox"/>	<input type="checkbox"/>
CRW OHS OHS #3*	J. Tucker	20	N	1900/0700	Crystal Ranger Stn	<input type="checkbox"/>	<input type="checkbox"/>
7. Control Operations Continue to prep and plumb contingency line Continue to prep Ice House Rd Construct indirect dozer line South of Wentworth Springs to Union Valley Reservoir							
8. Special Instructions * 12 Hour resource							
9. Division/Group Communication Summary							
Function	Frequency	System	Channel	Function	Frequency	System	Channel
Command NIFC C5 Tone 5	Rx:167.1000 N Tx:169.7500 N	Rx:146.2 Tx:146.2	1	Command NIFC C12 Tone 5	Rx:173.0375 N Tx:167.3250 N	Rx:146.2 Tx:146.2	2
Tactical VTAC 13	Rx:158.7375 N Tx:158.7375 N	Rx:156.7 Tx:156.7	11	Air to Ground A/G Tac	Rx:167.9500 N Tx:167.9500 N		14
Prepared by (Resource Unit Ldr.) C. Carrera		Approved by (Planning Sect. Ch.) S. Ward 		Date 9/19/14		Time 2200	

DIVISION ASSIGNMENT LIST				1. Branch VII	2. Division/Group U	Page 1 of 2	
3. Incident Name King-Zone 2				4. Operational Period Date: Time: 9/20/2014-9/21/2014 0700-0700			
5. Operations Personnel							
Operations		M.Oliverria (Day) Eric Schwab (Night)					
Branch Director		S.Norman/J.McDougald (T)		Division/Group Supervisor		A.Utterback (Day)/G.Neely (Night)/ W.Mark (Night-Trainee)	
6. Resources Assigned this Period							
Strike Team/Task Force Resource Designator	Leader	Number Persons	Trans. Needed	Drop Off/Pick Up Time	Location	On Line	Off Line
STG BDU 9372G	J.Gaines	33	N	0700/0700	Crystal Ranger Station	<input type="checkbox"/>	<input type="checkbox"/>
WT E-134 8Ban	S.Mcguire	2	N	0700/0700	Crystal Ranger Station	<input type="checkbox"/>	<input type="checkbox"/>
WT E-27 Sierra	R.Darling	2	N	0700/0700	Crystal Ranger Station	<input type="checkbox"/>	<input type="checkbox"/>
WT E-17 A&F	H.Elliot	2	N	0700/0700	Crystal Ranger Station	<input type="checkbox"/>	<input type="checkbox"/>
DOZ E-99 Atlas	D.Harry	3	N	0700/0700	Crystal Ranger Station	<input type="checkbox"/>	<input type="checkbox"/>
DOZ E-206	J.Hertzig	1	N	0700/0700	Crystal Ranger Station	<input type="checkbox"/>	<input type="checkbox"/>
DOZ E-105*	M.Alger	2	N	0700/1900	Crystal Ranger Station	<input type="checkbox"/>	<input type="checkbox"/>
DOZ E-202 Hertzig*	D.Briski	1	N	0700/1900	Crystal Ranger Station	<input type="checkbox"/>	<input type="checkbox"/>
DOZ E-47 Northstate*	E.Spratt	1	N	0700/1900	Crystal Ranger Station	<input type="checkbox"/>	<input type="checkbox"/>
WT E-4 Waterboys*	R.Harrison	1	N	0700/1900	Crystal Ranger Station	<input type="checkbox"/>	<input type="checkbox"/>
WT E-20 Waterdogs*	J.Epperson	1	N	0700/1900	Crystal Ranger Station	<input type="checkbox"/>	<input type="checkbox"/>
WT E-30 H&S*	J.Meylieg	1	N	0700/1900	Crystal Ranger Station	<input type="checkbox"/>	<input type="checkbox"/>
ENG T3 TMU 42*	W. Exstrom	1	N	0700/1900	Crystal Ranger Station	<input type="checkbox"/>	<input type="checkbox"/>
CRW TDOX Zephyr*	M.Fogerty	18	N	1900/0700	Crystal Ranger Station	<input type="checkbox"/>	<input type="checkbox"/>
7. Control Operations Continue to prep and plumb contingency line Continue to build direct line and mop up 100 feet							
8. Special Instructions *12 Hour resource							
9. Division/Group Communication Summary							
Function	Frequency	System	Channel	Function	Frequency	System	Channel
Command NIFC C5 Tone 5	Rx: 167.1000 N Tx: 169.7500 N	Rx:146.2 Tx:146.2	1	Command NIFC C12 Tone 5	Rx: 173.0375 N Tx: 167.3250 N	Rx: 146.2 Tx: 146.2	2
Tactical VTAC 13	Rx: 158.7375 N Tx: 158.7375 N	Rx: 156.7 Tx: 156.7	11	Air to Ground A/G Tac	Rx: 167.9500 N Tx: 167.9500 N		14
Prepared by (Resource Unit Ldr.) C.Carrera		Approved by (Planning Sect. Ch.) S.Ward 			Date 09/19/14		Time 2200

DIVISION ASSIGNMENT LIST		1. Branch VII		2. Division/Group U		Page 2 of 2	
3. Incident Name King-Zone 2		4. Operational Period Date: Time: 9/20/2014-9/21/2014 0700-0700					
5. Operations Personnel							
Operations		M.Oliverria (Day) Eric Schwab (Night)					
Branch Director		S.Norman/J.McDougald (T)		Division/Group Supervisor		A.Utterback (Day)/G.Neely (Night)/ W.Mark (Night-Trainee)	
6. Resources Assigned this Period							
Strike Team/Task Force Resource Designator	Leader	Number Persons	Trans. Needed	Drop Off/Pick Up Time	Location	On Line	Off Line
CRW MEA Mescalero*	J.Cervantes	20	N	1900/0700	Crystal Ranger Station	<input type="checkbox"/>	<input type="checkbox"/>
ST ANF 1616C*	W.Marcks	26	N	1900/0700	Crystal Ranger Station	<input type="checkbox"/>	<input type="checkbox"/>
ST MNF 3645C*	W.Marcks	26	N	1900/0700	Crystal Ranger Station	<input type="checkbox"/>	<input type="checkbox"/>
HEQB*	J.Nuttall	1	N	1900/0700	Crystal Ranger Station	<input type="checkbox"/>	<input type="checkbox"/>
HEQB *	T.Hall	1	N	1900/0700	Crystal Ranger Station	<input type="checkbox"/>	<input type="checkbox"/>
SOFR*	D.Terry	1	N	1900/0700	Crystal Ranger Station	<input type="checkbox"/>	<input type="checkbox"/>
						<input type="checkbox"/>	<input type="checkbox"/>
						<input type="checkbox"/>	<input type="checkbox"/>
						<input type="checkbox"/>	<input type="checkbox"/>
						<input type="checkbox"/>	<input type="checkbox"/>
						<input type="checkbox"/>	<input type="checkbox"/>
						<input type="checkbox"/>	<input type="checkbox"/>
						<input type="checkbox"/>	<input type="checkbox"/>
						<input type="checkbox"/>	<input type="checkbox"/>
						<input type="checkbox"/>	<input type="checkbox"/>
						<input type="checkbox"/>	<input type="checkbox"/>
7. Control Operations Continue to prep and plumb contingency line Continue to build direct line and mop up 100 feet							
8. Special Instructions *12 Hour resource							
9. Division/Group Communication Summary							
Function	Frequency	System	Channel	Function	Frequency	System	Channel
Command NIFC C5 Tone 5	Rx: 167.1000 N Tx: 169.7500 N	Rx:146.2 Tx:146.2	1	Command NIFC C12 Tone 5	Rx: 173.0375 N Tx: 167.3250 N	Rx: 146.2 Tx: 146.2	2
Tactical VTAC 13	Rx: 158.7375 N Tx: 158.7375 N	Rx: 156.7 Tx: 156.7	11	Air to Ground A/G Tac	Rx: 167.9500 N Tx: 167.9500 N		14
Prepared by (Resource Unit Ldr.) C.Carrera		Approved by (Planning Sect. Ch.) S.Ward 			Date 09/19/14		Time 2200

DIVISION ASSIGNMENT LIST			1. Branch VII		2. Division/Group W		PG 1 of 2	
3. Incident Name King Zone 2			4. Operational Period Date: Time: 9/20/2014-9/21/2014 0700-0700					
5. Operations Personnel								
Operations		M. Oliveria (Day) E. Schwab (Night)						
Branch Director		S. Norman/ J. McDougald		Division/Group Supervisor		B. Emmanuel/ M. Johnson (T)		
6. Resources Assigned this Period								
Strike Team/Task Force Resource Designator	Leader	Number Persons	Trans. Needed	Drop Off/ Pick Up Time	Location	On Line	Off Line	
HEQB	M. Reimer	1		0700/0700	Crystal Ranger Station	<input type="checkbox"/>	<input type="checkbox"/>	
WT E-16 Sierra Water	B. Hatler	2		0700/0700	Crystal Ranger Station	<input type="checkbox"/>	<input type="checkbox"/>	
WT E-267 Tom Glakeler	M. Wilds	2		0700/0700	Crystal Ranger Station	<input type="checkbox"/>	<input type="checkbox"/>	
WT E-261 Riveroak	J. Fischer	2		0700/0700	Crystal Ranger Station	<input type="checkbox"/>	<input type="checkbox"/>	
WT E-15 Hertzig	J. Hertzig	2		0700/0700	Crystal Ranger Station	<input type="checkbox"/>	<input type="checkbox"/>	
WT E-268 Floodgate	J. Slotte	2		0700/0700	Crystal Ranger Station	<input type="checkbox"/>	<input type="checkbox"/>	
WT E-260 River Oak	P. Raine	2		0700/0700	Crystal Ranger Station	<input type="checkbox"/>	<input type="checkbox"/>	
DOZ E-214 Fireline	C. Larue	2		0700/0700	Crystal Ranger Station	<input type="checkbox"/>	<input type="checkbox"/>	
DOZ E-40	P. Browning	2		0700/0700	Crystal Ranger Station	<input type="checkbox"/>	<input type="checkbox"/>	
DOZ E-45 Siller	R. Dow	2		0700/0700	Crystal Ranger Station	<input type="checkbox"/>	<input type="checkbox"/>	
STG				0700/0700	Crystal Ranger Station	<input type="checkbox"/>	<input type="checkbox"/>	
STG RRU 9391G	D. Mattson	30		0700/0700	Crystal Ranger Station	<input type="checkbox"/>	<input type="checkbox"/>	
STG AEU 9276G	J. Wight	32		0700/0700	Crystal Ranger Station	<input type="checkbox"/>	<input type="checkbox"/>	
7. Control Operations								
Continue to build direct line and mop up 100 feet								
8. Special Instructions								
*12 resource								
9. Division/Group Communication Summary								
Function	Frequency	System	Channel	Function	Frequency	System	Channel	
Command NIFC C5 Tone 5	Rx:167.1000 N Tx:169.7500 N	Rx:146.2 Tx:146.2	1	Command NIFC C12 Tone 5	Rx:173.0375 N Tx:167.3250 N	Rx:146.2 Tx:146.2	2	
Tactical VTAC14	Rx:159.4275 N Tx:159.4275 N	Rx:156.7 Tx:156.7	12	Air to Ground A/G Tac	Rx:167.9500 N Tx:167.9500 N		14	
Prepared by (Resource Unit Ldr.) C. Carerra		Approved by (Planning Sect. Ch.) S. Ward 			Date 9/20/14		Time 2200	

DIVISION ASSIGNMENT LIST				1. Branch VII		2. Division/Group W		PG 2 of 2	
3. Incident Name King Zone 2				4. Operational Period Date: Time: 9/20/2014-9/21/2014 0700-0700					
5. Operations Personnel									
Operations		M. Oliveria (Day) E. Schwab (Night)							
Branch Director		S. Norman/ J. McDougald		Division/Group Supervisor		B. Emmanuel/ M. Johnson (T)			
6. Resources Assigned this Period									
Strike Team/Task Force Resource Designator	Leader	Number Persons	Trans. Needed	Drop Off/ Pick Up Time	Location	On Line	Off Line		
TF ENF King #1*	J. Gray	16		0700/0700	Crystal Ranger Station	<input type="checkbox"/>	<input type="checkbox"/>		
ENG WRF 607*	E. White	3		0700/0700	Crystal Ranger Station	<input type="checkbox"/>	<input type="checkbox"/>		
ENG ENF 63*	M. Loeffler	5		0700/0700	Crystal Ranger Station	<input type="checkbox"/>	<input type="checkbox"/>		
WT E-9*	R. Borba	1		0700/0700	Crystal Ranger Station	<input type="checkbox"/>	<input type="checkbox"/>		
WT E-5*	D. Forni	1		0700/0700	Crystal Ranger Station	<input type="checkbox"/>	<input type="checkbox"/>		
HEQB*	C. Glines	1		0700/0700	Crystal Ranger Station	<input type="checkbox"/>	<input type="checkbox"/>		
FEMP*	P. Salvestrin	1		0700/0700	Crystal Ranger Station	<input type="checkbox"/>	<input type="checkbox"/>		
FEMP*	E. Richard	1		0700/0700	Crystal Ranger Station	<input type="checkbox"/>	<input type="checkbox"/>		
FOBS*	T. Meyers	1		0700/0700	Crystal Ranger Station	<input type="checkbox"/>	<input type="checkbox"/>		
FOBS*	D. Martin	1		0700/0700	Crystal Ranger Station	<input type="checkbox"/>	<input type="checkbox"/>		
ARCH*	J. Krautkramer	1		0700/0700	Crystal Ranger Station	<input type="checkbox"/>	<input type="checkbox"/>		
ARCH*	K. Klemic	1		0700/0700	Crystal Ranger Station	<input type="checkbox"/>	<input type="checkbox"/>		
ARCH*	J. Serin	1		0700/0700	Crystal Ranger Station	<input type="checkbox"/>	<input type="checkbox"/>		
ARCH*	A. Lutsko	1		0700/0700	Crystal Ranger Station	<input type="checkbox"/>	<input type="checkbox"/>		
HEQB*	L. Lawson	1		0700/0700	Crystal Ranger Station	<input type="checkbox"/>	<input type="checkbox"/>		
CRW PNF Beckwourth	D. Rivadeneyra	1		0700/0700	Crystal Ranger Station	<input type="checkbox"/>	<input type="checkbox"/>		
CRW Folsom Lake	M. Lynde	1		0700/0700	Crystal Ranger Station	<input type="checkbox"/>	<input type="checkbox"/>		
7. Control Operations Continue to build direct line and mop up 100 feet									
8. Special Instructions *12 resource									
9. Division/Group Communication Summary									
Function	Frequency	System	Channel	Function	Frequency	System	Channel		
Command NIFC C5 Tone 5	Rx:167.1000 N Tx:169.7500 N	Rx:146.2 Tx:146.2	1	Command NIFC C12 Tone 5	Rx:173.0375 N Tx:167.3250 N	Rx:146.2 Tx:146.2	2		
Tactical VTAC14	Rx:159.4275 N Tx:159.4275 N	Rx:156.7 Tx:156.7	12	Air to Ground A/G Tac	Rx:167.9500 N Tx:167.9500 N		14		
Prepared by (Resource Unit Ldr.) C. Carerra		Approved by (Planning Sect. Ch.) S. Ward 			Date 9/20/14		Time 2200		

DIVISION ASSIGNMENT LIST				1. Branch		2. Division/Group			
3. Incident Name King Zone 2				4. Operational Period Date: Time: 9/20/2014-9/21/2014 0700-0700					
5. Operations Personnel									
Operations		M. Olivera (Day) E. Schwab (Night)							
Branch Director		S. Norman/ J. McDougald		Division/Group Supervisor		B. Loomis(Day) J. Bedke(Night)			
6. Resources Assigned this Period									
Strike Team/Task Force Resource Designator	Leader	Number Persons	Trans. Needed	Drop Off/ Pick Up Time	Location	On Line	Off Line		
ST XSB 1521C	J. Mccoy	21		0700-0700	Crystal Ranger Station	<input type="checkbox"/>	<input type="checkbox"/>		
ST HUU 9223G	T. Devos	31		0700-0700		<input type="checkbox"/>	<input type="checkbox"/>		
ENG PBS 114*	P. Ottmer	3		0700-1900		<input type="checkbox"/>	<input type="checkbox"/>		
ENG T6 Brush 4*	C. Cox	3		0700-1900		<input type="checkbox"/>	<input type="checkbox"/>		
CRW WIC WIC#7*	D. Panek	20		0700-1900		<input type="checkbox"/>	<input type="checkbox"/>		
CRW PVT Minnesota*	P. Millette	20		0700-1900		<input type="checkbox"/>	<input type="checkbox"/>		
DOZ E-38 *	P. Roen	2		0700-1900		<input type="checkbox"/>	<input type="checkbox"/>		
DOZ E-39 *	P. Roen	2		0700-1900		<input type="checkbox"/>	<input type="checkbox"/>		
WT E-21 Water Tender T3*	C. Dietz	1		0700-1900		<input type="checkbox"/>	<input type="checkbox"/>		
W/T E-26 Statewide*	S. Raddigan	1		0700-1900		<input type="checkbox"/>	<input type="checkbox"/>		
HEQB*	A. Leithead	1		0700-1900		<input type="checkbox"/>	<input type="checkbox"/>		
CRW Franko Reforestaion*	F. Cervantes	20		1900-0700		<input type="checkbox"/>	<input type="checkbox"/>		
CRW Zua Zuni Agency*	C. Nastacio	20		1900-0700		<input type="checkbox"/>	<input type="checkbox"/>		
7. Control Operations									
Continue to build direct line and mop up 100 feet									
8. Special Instructions									
*12 hour resource									
9. Division/Group Communication Summary									
Function	Frequency	System	Channel	Function	Frequency	System	Channel		
Command NIFC C5 Tone 5	Rx:167.1000 N Tx:169.7500 N	Rx:146.2 Tx:146.2	1	Command NIFC C12 Tone 5	Rx:173.0375 N Tx:167.3250 N	Rx:146.2 Tx:146.2	2		
Tactical VTAC 14	Rx: 159.4725N Tx:159.4725 N	Rx:156.7 Tx:156.7	12	Air to Ground	Rx:167.9500 N Tx:167.9500N		14		
Prepared by (Resource Unit Ldr.) C. Carrera			Approved by (Planning Sect. Ch.) S. Ward 			Date 9/19/2014		Time 2200	

AIR OPERATIONS SUMMARY

(Expanded Form for Large Operations)

OPERATIONAL PERIOD DATE: DAY SHIFT DATE: 09/20/2014

START: 0700 END: 2000

1. INCIDENT NAME: King	2. PREPARED BY: John Keesee <i>JK</i>	3. Prepared 09/18/14 1930 hrs
4. REMARKS (Safety Notes, Hazards, Air Operations Special Equipment, etc.): STEEP SMOKEY CONDITIONS, OTHER FIRES, OTHER AIRCRAFT COULD FLY IN OUR AREA All GPS data to be collected (degrees, minutes & decimal minutes) **Avoid aerial application of retardant or foam within 300' of waterways, bodies of water. If retardant is dropped within these areas, notify AOB/D with Lat & Long, est. of gallons, and a map. FAA tower in place at Placerville airport. Incident aircraft will support initial attack within and adjacent to the TFR.		
TRACK RETARDANT DROP LOCATIONS		
SUNRISE: 0649 SUNSET : 1905 5. TFR: 4/7337 Altitude : 9000' Freq. 118.6250 See TFR map		

6. PERSONNEL	Phone	FREQUENCIES	AM	FM	8. FIXED-WING # Avail / Type/ Make-Model / FAA N# / Base(s)
AOBD: John Keesee (zone 1)	805-551-6422	AIR/AIR FW:	118.6250	166.6750	Air Tactical: AA 17
AOBD: Frank Podesta (zone 2)	209-419-4408	AIR/AIR RW:	135.7250		AA 112
ASGS: Craig Dado (zone 1)	530-518-6688	A/G Command:		169.1500	Lead planes:
ASGS: Jon Chin (zone 2)	760-250-6230	A/G Tactical:		167.9500	
HLCO: Lane Caldwell	530-310-2211	DECK:	163.100		Airtankers:
HLCO: Doug Ross	951-663-9740	COMMAND:			On order
ATGS: Jason Withrow	530-206-6955	AIR GUARD:			Other:
ATGS: Todd White	530-263-5621	TOWER:	119.100		Camino Dispatch 530-647-5220
HEBM: Travis Taylor (T)	208-241-0399				
HEBM: Dave Ito	530-391-6583				
Cobra: Stan Kubota	530-949-9466				
Grass Valley ATB	530-272-4952				
McClellan ATB	530-391-7514				

9. HELICOPTERS (Use Additional Sheets As Necessary)

FAA N#	TY	MAKE/MODEL	BASE	AVAIL	START	REMARKS	FAA N#	TY	MAKE/MODEL	BASE	AVAIL	START	REMARKS
301	3	BELL 206	PVF	0800	0700	Recon/Helco	510	2	Bell 210	PVF	0800	0700	Bucket/Shuttle
54E	3	AS 350	PVF	0800	0700	Recon/Helco	507	2	Cobra	PVF	0800	0700	Air Attack/Helco
67H	3	Bell 206	PVF	0800	0700	Recon/Helco	408	2	Bell 205	GOO	0800	0700	Medevac/Hoist
7AC	3	Bell 407	PVF	0800	0700	IR/Mapping	HT 781	1	Skycrane	PVF	0800	0700	Tanked
104	2	Bell 205	PVF	0800	0700	Bucket/Shuttle/Hoist	HT 783	1	Skycrane	PVF	0800	0700	Tanked
5DY	2	Bell 205	PVF	0800	0700	Bucket/Shuttle	HT 746	1	Skycrane	PVF	0800	0700	Tanked
7HX	2	Bell 205	PVF	0800	0700	Bucket/Shuttle	HT 734	1	Skycrane	GOO	0800	0700	Tanked
516	2	Bell 212HP	PVF	0800	0700	Bucket/Shuttle	3CK	1	S-61	PVF	0800	0700	Bucket
212AH	2	Bell 212	PVF	0800	0700	Bucket/Shuttle	43T	1	S-61	GOO	0800	0700	Bucket
2TH	2	Bell 212	PVF	0800	0700	Bucket/Shuttle							

SAFETY MESSAGE

"SAFETY is a CORE VALUE to be integrated into ALL incident activities"

King Fire CA-ENF-023461	Day Shift 09/20/2014
TRANSITION	
<p>Today presents some unique hazards as we transition to dividing the fire into 2 zones managed by separate teams. Insure you have positive communications; know who you are working for. Stay in contact with supervisors, adjoining forces, and the incident command post. Utilize human repeaters if necessary.</p> <p>Make sure you understand your assignment, be familiar with important locations. If you are unclear about any aspect of your assignment, do not hesitate to ask questions. Stay vigilant and keep up with changing situations.</p>	
<p>POTENTIAL FOR EXTREME FIRE BEHAVIOR: Review "Severe Fire Behavior Potential" (IRPG p.68). Monitor current weather conditions and forecasts. Make sure all personnel receive thorough briefings every shift.</p> <p>MAINTAIN ADEQUATE ESCAPE ROUTES AND SAFETY ZONES: Review "Safety zones" (IRPG. P.8). Advise all personnel if these are compromised or changed. Set trigger points and reevaluate continuously.</p> <p>SNAGS AND HAZARD TREES: There are many snags in the area, especially in bug kill areas. Review Hazard Tree Safety, (IRPG p.22). Evaluate potential hazards. Areas should either be cleared of snags prior to allowing crews to work there, or kept totally clear of personnel. Pay particular attention to snags during windy periods. Post lookouts if necessary.</p> <p>SITUATIONAL AWARENESS: Go to your assignments with a fresh set of eyes. Whether it is vehicle or equipment use, mop-up or rehab, ask yourself "Are my actions Safe and effective?" If not re-evaluate your plan. Keep an eye on other personnel; it is EVERYONE'S responsibility to stop an unsafe act.</p> <p>AFTER ACTION REVIEW: A thorough and concise AAR at the end of a shift or after a significant event is a good idea. Determine the causal factors that led up to the event, what worked well and what did not work. How would you have done things differently? A good debriefing will improve efficiency & SAFETY.</p>	
<p style="text-align: center;"><u>How to Drive Slowly</u></p> <ul style="list-style-type: none"> • Allow ample time to get where you are going. • Assess conditions that might make faster driving hazardous. • Practice accelerating and decelerating gently and gradually. • Be patient. • Drive the speed of traffic, provided it is safe for conditions. • Give others the space to pass. • Use lower gears and let the engine slow the vehicle when descending longer hills. • Work on keeping an even, moderate speed. 	<p style="text-align: center;"><u>Accountability</u></p> <ul style="list-style-type: none"> • Know where your crewmembers are at all times. • Have crewmembers work in pairs. • Inform Division or your Supervisor of changing locations. • Review radio procedures, and ensure your radio is properly cloned. • Check IN with the Division Supervisor on site if not assigned there • Check OUT with your supervisor (or Division) at the end of shift.
<p>Safety Officers: Marty Hamel/Steve Ryberg/Charlotte Jordan/Randy Unkovich</p>	



INCIDENT SAFETY ANALYSIS 215a

KING INCIDENT CA-ENF-023461 - Saturday, September 20, 2014

8. Location	9. Hazard	6. Control or Abatement Action (Engineering, Administrative, PPE, Avoidance, Education, etc)
ALL	Snag Hazards	<ul style="list-style-type: none"> Follow Hazard Tree Safety Guidelines (IRPG p. 80). Limit number of personnel around snags and their exposure time; fallers must be qualified for trees being fallen. Be especially alert around snags during wind events. Check overhead for dead branches in sleeping areas. Maintain Situational Awareness.
ALL	Aircraft Operations	<ul style="list-style-type: none"> Keep personnel out of drop zones. Use air-to-ground freq. to communicate with aircraft. Use clear, concise statements when directing aircraft. Use clock directions from pilot's perspective.
ALL	Driving Hazards	<ul style="list-style-type: none"> Practice defensive driving at all times. Adhere To 30 mph speed limit on forest roads Drive with headlights on. Be alert for wildlife and livestock on roads at all times. Slow down on washboard surfaces. Avoid gravel berms on the sides of roadways. Increase following distances on dusty roads. Slow down when you meet opposing traffic. Maintain Situational Awareness.
ALL	Severe Fire Behavior	<ul style="list-style-type: none"> Review "Severe Fire Behavior Potential" (IRPG p.68). Monitor current weather conditions and forecasts. Make sure all personnel receive thorough briefings every shift. Be observant for formation and passage of pyro-cumuluous cells over the fire area and alert all personnel. Maintain adequate escape routes and safety zones. Advise all personnel if these are compromised or changed. Set trigger points when appropriate. Adhere to 10 Std Orders, mitigate 18 situations. Maintain Situational Awareness.
ALL	Mines	<ul style="list-style-type: none"> Identify and avoid mining areas Notify others of mining hazards and flag Be aware of vertical vent shafts, indicators may be slight indentations in terrain Watch for and keep out of any horizontal adits or shafts that may be located into the side of a ridge or mountain
ALL	Work/Rest and Fatigue	<ul style="list-style-type: none"> Be alert for signs of fatigue and take breaks as necessary. Maintain 2:1 work/rest ratio. Monitor incoming resources for level of fatigue.
ALL	Line Construction	<ul style="list-style-type: none"> Conduct thorough briefing for all personnel involved (inside rear cover IRPG). Ensure LCES in place prior to engagement (IRPG p. 9). Establish adequate safety zones (IRPG p.8). Use Downhill Line Checklist (IRPG p. 9). Follow "Look Up, Look Down, Look Around" procedures (IRPG p. 3-4). Utilize Risk Management Process (IRPG p.1).
ALL	Burning Operations	<ul style="list-style-type: none"> Conduct thorough briefing for all personnel involved (inside rear cover IRPG). All personnel to be fully qualified for their assignments. Trainees must have qualified trainers. Utilize Risk Mgmt. Process (IRPG p. 1) for implementing plan. Required PPE to be worn by all personnel involved. LCES must be established prior to implementing burning operations (IRPG p. 7).
ALL	Structure Protection & HazMat Issues	<ul style="list-style-type: none"> Conduct thorough briefing for all personnel involved (inside rear cover IRPG). Utilize Structure Assessment Checklist (IRPG p.14). Follow structure Protection Guidelines (IRPG p. 16).
ALL	Foot Travel	<ul style="list-style-type: none"> When walking through steep, rocky, and possibly wet terrain, watch footing and maintain proper spacing. Watch for over-head hazards. Treat "hot spots" on your feet before they become blisters. Maintain downhill tool placement. Refer to F.S. Health and Safety Code sections 18.1, 18.2, 18.3.
ALL	Tree Felling	<ul style="list-style-type: none"> Refer to F.S. Health and Safety Code sections 22.48G. Conduct thorough briefing for all personnel involved (inside rear cover IRPG). Establish traffic control as necessary. Perform tree evaluation, use IRPG page 80. Use Look-Up, Down, All Around Process. IRPG page 2. Use all required PPE. Minimize exposure to personnel.

E. Jordan 9/20/14

INCIDENT RADIO COMMUNICATIONS PLAN		Incident Name		BK RADIO GROUP		Operational Period Date/Time			
COMMUNICATIONS PLAN		KING, CA-ENF-023461 - ZONE 1		GROUP 14		DAY			
Ch #	Function	Channel Name/Trunked Radio System Talkgroup	Assignment	RX Freq N or W	RX Tone/NAC	TX Freq N or W	Tx Tone/NAC	Mode A, D or M	Remarks
1	COMMAND	NIFC C4	Not in Operation	166.6125 N	136.5	168.4000 N	136.5	A	UNASSIGNED
2	COMMAND	NIFC C11	Not in Operation	170.6875 N	136.5	166.5750 N	136.5	A	UNASSIGNED
3	COMMAND	NIFC C12	All Divisions	173.0375 N	146.2	167.3250 N	146.2	A	ZONE 1 & ZONE 2
4	COMMAND	NIFC C5	All Divisions	167.1000 N	146.2	169.7500 N	146.2	A	ZONE 1 & ZONE 2
5	TACTICAL	NIFC T1	DIV H	168.0500 N		168.0500 N		A	
6	TACTICAL	NIFC T2	DIV J	168.2000 N		168.2000 N		A	
7	TACTICAL	NIFC T5	DIV L	166.7250 N		166.7250 N		A	
8	TACTICAL	NIFC T6	DIV M	166.7750 N		166.7750 N		A	
9	TACTICAL	NIFC T7	DIV P	168.2500 N		168.2500 N		A	
10	TACTICAL	R5 T4	DIV Q	166.5500 N		166.5500 N		A	
11	TACTICAL	R5 T5	DIV S	167.1125 N		167.1125 N		A	
12	TACTICAL	R5 T6	Unassigned	168.2375 N		168.2375 N		A	
13	AIR TO GROUND	A/G CMD	ALL DIVISIONS	169.1500 N		169.1500 N		A	A/G COMMAND
14	AIR TO GROUND	A/G TAC	ALL DIVISIONS	167.9500 N		167.9500 N		A	A/G TACTICAL
15	MEDICAL	CALCORD	ALL DIVISIONS	156.0750 N		156.0750 N	156.7	A	MEDICAL COORDINATION
16	EMERGENCY ONLY	Guard	ALL DIVISIONS	168.6250 N		168.6250 N	110.9	A	AIR GUARD - EMERGENCY
17								A	
18								A	
19								A	
20	EMERGENCY ONLY	Guard	ALL DIVISIONS	168.6250 N		168.6250 N	110.9	A	AIR GUARD - EMERGENCY

Prepared By (Communications Unit)
TIM MAGUIRE, COM1 (t) CALIFORNIA IMT TEAM 5

Incident Location: Placerville, CA
County: El Dorado State: CA Latitude 38°46.55' N, Longitude 120° 36.12' W

The convention calls for frequency lists to show four digits after the decimal place, followed by either an "N" or a "W", depending on whether the frequency is narrow or wide band. Mode refers to either "A" or "D" indicating analog or digital (e.g. Project 25) or "M" indicating mixed mode. All channels are shown as if programmed in a control station, mobile or portable radio. Repeater and base stations must be programmed with the Rx and Tx reversed.

INCIDENT RADIO COMMUNICATIONS PLAN		Incident Name KING, CA-ENF-023461 - ZONE 2				BK RADIO GROUP GROUP 15			Operational Period Date/Time 9/20/14 0700 hrs - 9/21/14 0700 hrs		
Ch #	Function	Channel Name/Trunked Radio System Talkgroup	Assignment	RX Freq	N or W	RX Tone/NAC	TX Freq	N or W	Tx Tone/NAC	Mode A, D or M	Remarks
1	COMMAND	NIFC C5	ALL DIVISIONS	167.1000 N		146.2	169.7500 N		146.2	A	TONE 5 - BALD MT. - LINKED
2	COMMAND	NIFC C12	ALL DIVISIONS	173.0375 N		146.2	167.3250 N		146.2	A	TONE 5 - BIG MT. - LINKED
3	COMMAND	NIFC C37	ALL DIVISIONS	172.5500 N		146.2	162.1875 N		146.2	A	TONE 5 - UNION HILL- LINKED
4											
5	COMMAND	NIFC C4	UNASSIGNED	166.6125 N		136.5	168.4000 N		136.5	A	UNASSIGNED
6	TACTICAL	VFIRE 24	DIV AA	154.2725 N		156.7	154.2725 N		156.7	A	
7	TACTICAL	VFIRE 25	DIV BB/CC	154.2875 N		156.7	154.2875 N		156.7	A	
8	TACTICAL	VFIRE 26	DIV DD	154.3025 N		156.7	154.3025 N		156.7	A	
9	TACTICAL	VTAC 11	DIV A/D	151.1375 N		156.7	151.1375 N		156.7	A	
10	TACTICAL	VTAC 12	DIV G	154.4525 N		156.7	154.4525 N		156.7	A	
11	TACTICAL	VTAC 13	DIV T/U	158.7375 N		156.7	158.7375 N		156.7	A	
12	TACTICAL	VTAC 14	W/Y	159.4725 N		156.7	159.4725 N		156.7	A	
13	AIR TO GROUND	A/G CMD	ALL DIVISIONS	169.1500 N			169.1500 N			A	A/G COMMAND
14	AIR TO GROUND	A/G TAC	ALL DIVISIONS	167.9500 N			167.9500 N			A	A/G TACTICAL
15	MEDICAL	CALCORD	ALL DIVISIONS	156.0750 N			156.0750 N		156.7	A	MEDICAL COORDINATION
16	EMERGENCY ONLY	GUARD	ALL DIVISIONS	168.6250 N			168.6250 N		110.9	A	AIR GUARD - EMERGENCY
17										A	
18										A	
19										A	
20	EMERGENCY ONLY	GUARD	ALL DIVISIONS	168.6250 N			168.6250 N		110.9	A	AIR GUARD - EMERGENCY

Prepared By (Communications Unit)

R.P.

Incident Location: Placerville, CA
County: El Dorado State: CA

Latitude N Longitude W

The convention calls for frequency lists to show four digits after the decimal place, followed by either an "N" or a "W", depending on whether the frequency is narrow or wide band. Mode refers to either "A" or "D" indicating analog or digital (e.g. Project 25) or "M" indicating mixed mode. All channels are shown as if programmed in a control station, mobile or portable radio. Repeater and base stations must be programmed with the Rx and Tx reversed.

MEDICAL PLAN

1. Incident/Project Name		2. Operational Period			
King Fire		Date/Time 9/20/2014 0600-0600		Zone 1	
		(NORTH) and Zone 2 (SOUTH)			
2. Aid Station					
Name	Complete Address	Phone & EMS Frequency	Advanced Life Support (ALS) Yes No		
King ICP	Eldorado County Fairgrounds 100 Placerville Dr. Placerville, CA 95667		None	XX	
3. Ambulance Services					
Name	Complete Address	Phone & EMS Frequency	Advanced Life Support (ALS) Yes No		
Eldorado County Emergency Medical Services Medic 248	Eldorado County Fire Station 17 6426 Pony Express Trail Pollock Pines, CA	911 or 530-647-5220	XX		
Eldorado County Emergency Medical Services Medic 289	Georgetown FPD Station 61 6281 Main ST, Georgetown, CA 95634	911 or 530-647-5220	XX		
Foresthill Fire Department Medic 89	Foresthill FPD FS 88 5981 Gold St. Foresthill, CA	911 or 530-886-5375	XX		
4. Air Ambulance Services					
Name	Phone	Type of Aircraft & Capability			
CAL FIRE H-104 Placerville, CA	911 or 530-647-5220	Bell 205++ Hoist, No NVG, BLS			
Kern County (KRN) H-408 Grass Valley, CA	911 or 530-647-5220	Bell 205++ Hoist, NVG, ALS			
CHP H20 or H24 Auburn, CA	911 or 916-861-1299	Eurocopter B3 Hoist, ALS, No NVG			
CALSTAR 3 Auburn, CA	911 or 530-887-0569	BO 105LS/C-30			
CAL STAR 6 South Lake Tahoe, CA	911 or 530-887-2338	BO 105LS/C-30			
5. Hospitals					
Name Complete Address	GPS Datum – NAD 83 Degrees Decimal Minutes DD° MM.MMM' N - Lat DD° MM.MMM' W - Long	Travel Time Air Gnd	Phone	Helipad Yes No	Level of Care Facility
Marshal Medical Center 1100 Marshall Way, Placerville, CA 95667	Lat: N/A	30 Min	(530) 622-1441	X	Level III Trauma Center
	Long:				
	VHF: N/A				
Sutter Auburn Faith Hosp. 11815 Education St. Auburn, CA, 95602	Lat: N/A	30 Min	(530) 888-4500	X	
	Long:				
	VHF: N/A				
Sutter Roseville Medical Center 1 Medical Plaza Dr, Roseville, CA 95661	Lat: 38 45.58	25 Min	(916) 781-1200	X □	Level II Trauma Center
	Long: 121 14.52				
	VHF:				
UC Davis Medical Center 2315 Stockton Ave. Sacramento, CA 95817	Lat: 38 33.17	25 Min	(916) 734-2363	X □	Level I Trauma Center Burn Center
	Long: 121 27.21				
	VHF:				
Barton Memorial Hospital 2170 South Ave. South Lake Tahoe, CA 96158	Lat: 38 54.40	30 Min	(530) 541-3420	X □	
	Long: 119 59.48				
	VHF:				
Renown Regional Medical Center 1155 Mill St Reno, NV	Lat: 39 31 32	45 Min	(775) 982-4100	X □	Level II Trauma Center Burn Center
	Long: 119 47 44				
	VHF:				
6. Prepared By (Medical Unit Leader)					
7. Date/Time		8. Reviewed By (Safety Officer)		9. Date/Time	
Robert Russell MEDL Baryic Hunter MEDL		09/20/2014 2200		Marty Hamel SOF 1 Rick Griggs SOF 1	
				09/20/2014 2200	

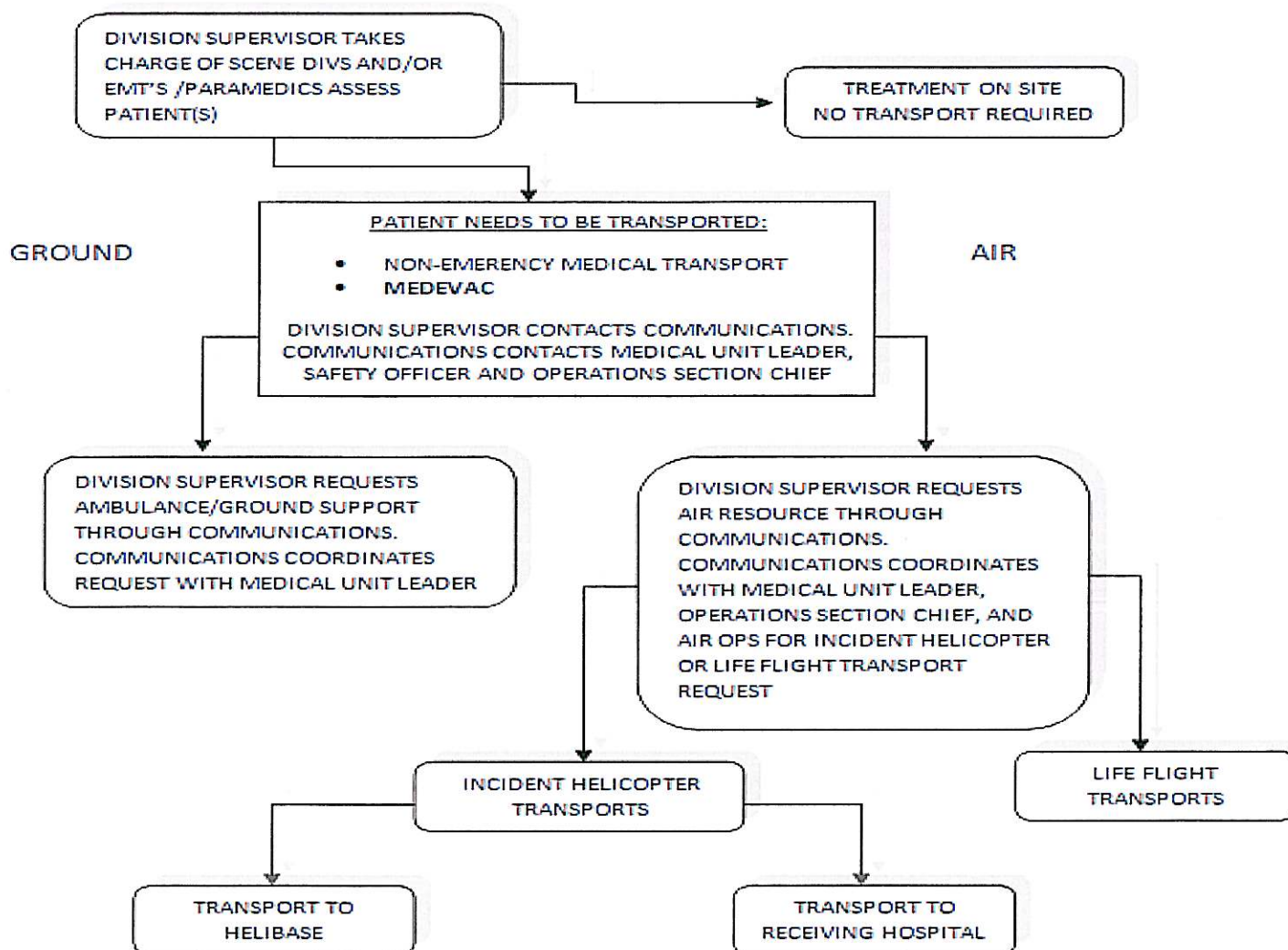
Marty Hamel

When an injury occurs, initiate care with available resources at scene and notify DIVS.

The DIVS shall coordinate the incident and direct necessary actions. The following steps shall be taken to mitigate the incident:

1. Determine the nature of the emergency.
2. If the emergency is a medical injury/illness, determine if the injury/illness is life threatening.
3. If the injury is life threatening, then clear designated frequency for emergency traffic.
4. Identify the on-scene point of contact by position.
5. Ensure that the Medical Unit Leader is contacted immediately.
6. Identify number injured, patient assessment(s) and location (geographic and/or GPS coordinates).
7. Identify on-scene medical personnel by position and last name (i.e. EMT Jones).
8. Identify preferred method of patient transport.
9. Determine any additional resources or equipment needed.

The Evacuation Plan should be continually evaluated, and contingencies developed in the event the first plan is not effective.



Medical Incident Report					
FOR ALL MEDICAL EMERGENCIES: IDENTIFY ON SCENE INCIDENT COMMANDER BY NAME AND POSITION AND ANNOUNCE "MEDICAL EMERGENCY" TO INITIATE RESPONSE FROM IMT COMMUNICATIONS/DISPATCH.					
Use items one through nine to communicate situation to communications/dispatch.					
1. CONTACT COMMUNICATIONS/DISPATCH <i>Ex: "Communications, Div. Alpha. Stand-by for Priority Medical Incident Report." (If life threatening request designated frequency be cleared for emergency traffic.)</i>					
2. INCIDENT STATUS: <i>Provide incident summary and command structure.</i>					
Nature of Injury/Illness			<i>Describe the injury (Ex: Broken leg with bleeding)</i>		
Incident Name			<i>Geographic Name + "Medical" (Ex: Trout Meadow Medical)</i>		
Incident Commander			<i>Name of IC</i>		
Patient Care			<i>Name of Care Provider (Ex: EMT Smith)</i>		
3. INITIAL PATIENT ASSESSMENT: <i>Complete this section for each patient. This is only a brief, initial assessment. Provide additional patient info after completing this 9 Line Report.</i>					
Number of Patients:	Male / Female	Age:	Weight:		
Conscious? <input type="checkbox"/> YES <input type="checkbox"/> NO = MEDEVAC!					
Breathing? <input type="checkbox"/> YES <input type="checkbox"/> NO = MEDEVAC!					
Mechanism of Injury: <i>What caused the injury?</i>					
Lat/Long (Datum WGS84) <i>Ex: N 40° 42.45' x W 123° 03.24'</i>					
4. SEVERITY OF EMERGENCY, TRANSPORT PRIORITY					
SEVERITY			TRANSPORT PRIORITY		
<input type="checkbox"/> URGENT-RED Life threatening injury or illness. <i>Ex: Unconscious, difficulty breathing, bleeding severely, 2° - 3° burns more than 4 palm sizes, heat stroke, disoriented.</i>			Ambulance or MEDEVAC helicopter. Evacuation need is IMMEDIATE.		
<input type="checkbox"/> PRIORITY-YELLOW Serious Injury or illness. <i>Ex: Significant trauma, not able to walk, 2° - 3° burns not more than 1-2 palm sizes.</i>			Ambulance or consider air transport if at remote location. Evacuation may be DELAYED.		
<input type="checkbox"/> ROUTINE-GREEN Not a life threatening injury or illness. <i>Ex: Sprains, strains, minor heat-related illness.</i>			Non-Emergency. Evacuation considered Routine of Convenience.		
5. TRANSPORT PLAN:					
Air Transport: (Agency Aircraft Preferred)					
<input type="checkbox"/> Helispot		<input type="checkbox"/> Short-haul/Hoist		<input type="checkbox"/> Life Flight	
				<input type="checkbox"/> Other	
Ground Transport: <i>Click here to enter text.</i>					
<input type="checkbox"/> Self-Extract		<input type="checkbox"/> Carry-Out		<input type="checkbox"/> Ambulance	
				<input type="checkbox"/> Other	
6. ADDITIONAL RESOURCE/EQUIPMENT NEEDS:					
<input type="checkbox"/> Paramedic/EMT(s)		<input type="checkbox"/> Crew(s)		<input type="checkbox"/> SKED/Backboard/C-Collar	
<input type="checkbox"/> Burn Sheet(s)		<input type="checkbox"/> Oxygen		<input type="checkbox"/> Trauma Bag	
<input type="checkbox"/> Medication(s)		<input type="checkbox"/> IV/Fluid(s)		<input type="checkbox"/> Cardiac Monitor/AED	
<input type="checkbox"/> Other (i.e. splints, rope rescue, wheeled litter)					
7. COMMUNICATIONS:					
Function	Channel Name/Number	Receive (Rx)	Tone/NAC *	Transmit (Tx)	Tone/NAC *
<i>Ex: Command</i>	<i>Forest Rpt, Ch. 2</i>	<i>168.3250</i>	<i>110.9</i>	<i>171.4325</i>	<i>110.9</i>
COMMAND					
AIR-TO-GRND					
TACTICAL					
*(NAC for digital radio system)					
8. EVACUATION LOCATION:					
Lat/Long (Datum WGS84) <i>EX: N 40 42.45' x W 123 03.24'</i>					
Patient's ETA to Evacuation Location:					
Helispot/Extraction Size and Hazards:					
9. CONTINGENCY:					
Considerations: <i>If primary options fail, what actions can be implemented in conjunction with primary evacuation method? Be thinking ahead...</i>			REMEMBER: Confirm ETA's of resources ordered Act according to your level of training Be Alert. Keep Calm. Think Clearly. Act Decisively.		

MEDICAL PLAN

Division - As Assigned	Area Location Capability	
Branch III, DIV A 24 Hour	EMS Responders & Capability:	FEMP Damien Criner, FEMT Dwight Lindsey
	Equipment Available on Scene:	ALS/BLS supplies
	Medical Emergency Channel:	Calcord 156.0750 Tone 6 (156.7) tx/rx
	ETA for Ambulance to Scene:	
	Air:	
	Ground:	1 hr
	Approved Helispot:	None identified
	Lat:	
	Long:	
	Area Location Capability	
Branch III, DIV D 24 Hour	EMS Responders & Capability:	FEMP John Daley, FEMT Jay Sartorios
	Equipment Available on Scene:	ALS/BLS supplies
	Medical Emergency Channel:	Calcord 156.0750 Tone 6 (156.7) tx/rx
	ETA for Ambulance to Scene:	
	Air:	
	Ground:	1 hr
	Approved Helispot:	None identified
	Lat:	
	Long:	
	Area Location Capability	
Branch VII, DIV W 24 Hour	EMS Responders & Capability:	FEMP Richard Edwards, FEMT Paul Salvestrin
	Equipment Available on Scene:	ALS/BLS supplies
	Medical Emergency Channel:	Calcord 156.0750 Tone 6 (156.7) tx/rx
	ETA for Ambulance to Scene:	
	Air:	
	Ground:	1 hr
	Approved Helispot:	None identified
	Lat:	
	Long:	
	Area Location Capability	
Branch VII, DIV T 24 Hour	EMS Responders & Capability:	FEMP David Pruit, FEMT Tim Moyles
	Equipment Available on Scene:	ALS/BLS supplies
	Medical Emergency Channel:	Calcord 156.0750 Tone 6 (156.7) tx/rx
	ETA for Ambulance to Scene:	
	Air:	
	Ground:	1 hr
	Approved Helispot:	None identified
	Lat:	
	Long:	
	Area Location Capability	
Branch XIV, DIV M 12 Hour (day)	EMS Responders & Capability:	FEMP Matt Cobb, FEMT Ben Sebok
	Equipment Available on Scene:	ALS/BLS supplies
	Medical Emergency Channel:	Calcord 156.0750 Tone 6 (156.7) tx/rx
	ETA for Ambulance to Scene:	
	Air:	
	Ground:	.5 hr
	Approved Helispot:	None identified
	Lat:	
	Long:	

	Area Location Capability	
Branch XIV, DIV S 12 Hour (day)	EMS Responders & Capability:	FEMP Dan Nunez, FEMT Travis Moore
	Equipment Available on Scene:	ALS/BLS supplies
	Medical Emergency Channel:	Calcord 156.0750 Tone 6 (156.7)tx/rx
	ETA for Ambulance to Scene:	
	Air:	
	Ground:	1 hr
	Approved Helispot:	None identified
	Lat:	
Long:		
	Area Location Capability	
Branch X, DIV H 12 Hour (day)	EMS Responders & Capability:	FEMP Nick Brandow, FEMT Ryan Souder
	Equipment Available on Scene:	ALS/BLS supplies
	Medical Emergency Channel:	Calcord 156.0750 Tone 6 (156.7) tx/rx
	ETA for Ambulance to Scene:	
	Air:	
	Ground:	.5 hr
	Approved Helispot:	None identified
	Lat:	
Long:		
	Area Location Capability	
Branch X, DIV J 12 Hour (day)	EMS Responders & Capability:	FEMP Nick Gabbard, FEMT Mitch Carney
	Equipment Available on Scene:	ALS/BLS supplies
	Medical Emergency Channel:	Calcord 156.0750 Tone 6 (156.7) tx/rx
	ETA for Ambulance to Scene:	
	Air:	
	Ground:	.5 hr
	Approved Helispot:	None identified
	Lat:	
Long:		
	Area Location Capability	

Human Resource Message

Dealing With Change

--"Life is 10% what happens to us and 90% how we react to it." - Dennis P. Kimbro

Change is constant and inevitable but you can deal with it by recognizing it is a process. It's not like turning a light switch off and on but more like a series of steps. Once you reframe the way you think about things, you can increase your sense of control when you know how to deal with change. Some people thrive on change, some don't like it; everyone reacts to change differently.


Some tips to manage change:

- Step back and see the big picture.
- It's typical to go through some or all of these stages of change: shock, denial, guilt, anger and then, finally, acceptance.
- Change can create stress, so address any stress you may be experiencing.
- Ask questions so you can minimize the unknown factors and be engaged in the process. Accept there may be some uncertainty.
- Recognize what you can control and influence and just as importantly, recognize there may be things that you cannot influence.
- Staying fit and healthy will maintain your energy to better cope with changes.
- Keep a sense of humor.

Feel free to call or come see me any time you have questions, concerns, or just want to chat.

Savage Chickens

by Doug Savage



FEAR OF CHANGE

www.savagechickens.com

Marilyn Loughrey, Human Resource Specialist, 925-588-6711

Incident Trainee / Trainer Data Worksheet

PLEASE PRINT LEGIBLY!

A: Trainee Data

Trainee Name: _____ Check One: Male Female
Trainee Position: _____ Order Number (E, O, C, A) ____--_____
State Abr. ____ + 3 Letter Designator _____ Agency Type: Federal State Local
 USFS BLM BIA FWS DOD NWS NPS Date Assigned: ____--____--_____
Ordered as a trainee for the incident? Yes No Trainee Cell Number: _____
Ordered as a US Forest Service PRIORITY trainee Yes No OFPM IFPM?

**Person's name and title that is responsible for tracking your qualifications:
(Where do you want the packet mailed to?)**

Name: _____ Title: _____ Home Unit: _____
Agency Address: _____ City: _____
State: _____ Zip: _____ Phone Number: () _____--_____

B. Trainee Prerequisites

	YES	NO
1. Possesses valid Red Card or agency certification card?	<input type="radio"/>	<input type="radio"/>
2. Trainee has a proper agency initiated position task book?	<input type="radio"/>	<input type="radio"/>
3. Trainee has an incident supplied task book?	<input type="radio"/>	<input type="radio"/>

C. Trainer/Evaluator Data (All fields are required to be filled in)

Trainer/Evaluator Name: _____ Position: _____
Home Unit: _____ Order Number (E, O, C, A) ____--_____
Work Address: _____ City: _____ State: _____
Zip Code: _____ Phone Number: () _____--_____

D. Trainee Goals (items in the position task book to be evaluated on this incident)

1. _____
2. _____
3. _____

IMT-5 FINANCE MESSAGE
KING FIRE INCIDENT
CA-ENF-023461

PERSONNEL TIME

Don't wait! ...make sure to stop by the Time Unit and update or complete your eFC-33 and CTR's. Local Government Resources check in with OES to start your F-42 Paperwork.

ALL HIRED EQUIPMENT

The "Shift Tickets" for hired equipment need to be signed and turned in to Equipment Time by Line Supervisors. Also, make sure the evaluations are completed on the *CAL FIRE-297* shift ticket.

PROPERTY DAMAGE or INJURIES

Report any property damage caused by suppression activities and/or injuries to the COMP/CLAIMS Unit Leader.

WATER USAGE PLAN

Please review the incident "Water Management Plan" in the IAP. *When applicable, please complete the Water Usage Report and turn it into the Finance Section at the end of the day.*

COST APPORTIONMENT

Division Supervisors MUST check in with Cost Apportionment after each "Operational Period". Be prepared to verify assigned resources and to report work activities, which occurred during the work shift.

PERSONNEL ACCOMMODATIONS

All motel accommodations must be tracked and approved through the Motel Unit. *The Motel Unit is located next to Communications.*

OFF-SITE FEEDING

No "off-site feeding" without prior approval from IC and Finance Section Chief.

STEVE HAWKS and TERESA FORK
FINANCE SECTION CHIEFS

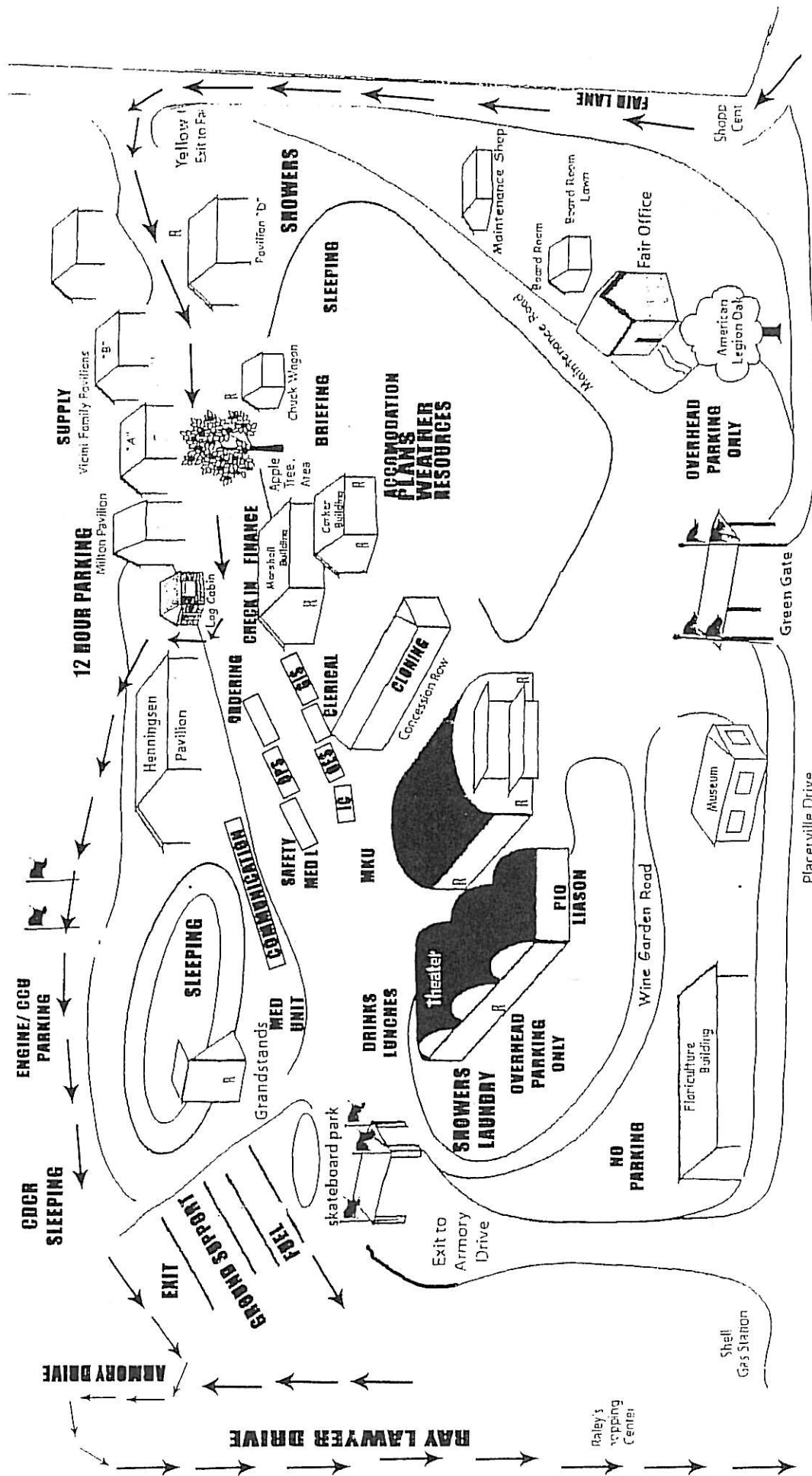
Finance Me\$\$age

EMERGENCY SHIFT TICKET and EVALUATION FORM					Contractor Name	
The responsible Government Officer will complete this form each shift					Fireline Builders	
Incident or Project Name		Incident Number	Request Number		Operator #1	Operator #2
Mill		CABTU 008116	E or S # Here		Steve Hawks	Paul Abe
Agreement Number						
Obtain from vendor's agreement						
Equipment Make			Equipment Model / Type			
CAT			D6H			
Serial Number			Licence Number			
6LN3344						
Equipment Use						
(Circle) Hours <u>Days</u> Miles						
Date	Start	Stop	Work	Assignment		
Mo / Day						
8/17	0600	2400	16	Division B		
8/19	0001	0600	8	Division B		
Remarks/Comments **						
2 Operators						
Vendor Rating						
Poor* Avg. Good Exc. N/A						
Met Performance Expectations						
Equipment in Safe Working Condition						
Operator Skill Level						
Operates Safely						
Operator's Cooperation Level						
Overall Performance						
Vendor Rating must be done.						
Govt. Rep. Name and Position - PRINT					Mike Weber	
Govt. Rep. Signature					Mike Weber	
Contractor Signature					Bob Smith	
Date					Time	
08/19/12					0600	
* NOTE: Any rating of POOR requires an explanation in Comment Section.					CALFIRE 297	
**Final evaluation or for more documentation, use an ICS Form 230 or equivalent.					(Rev 3-2011)	
Pink - Finance		Blue - Home Unit HE Coordinator		Yellow - Vendor		White - Govt Representative

EMERGENCY SHIFT TICKET and EVALUATION FORM					Contractor Name	
The responsible Government Officer will complete this form each shift					Fireline Builders	
Incident or Project Name		Incident Number	Request Number		Operator #1	Operator #2
Mill		CABTU 008116	E or S # Here		Steve Hawks	
Agreement Number						
Obtain from vendor's agreement						
Equipment Make			Equipment Model / Type			
CAT			D6H			
Serial Number			Licence Number			
6LN3344						
Equipment Use						
(Circle) Hours <u>Days</u> Miles						
Date	Start	Stop	Work	Assignment		
Mo / Day						
8/17	0001	0600	6	Off Shift		
8/17	0600	1800	12	Division B		
8/17	1800	2400	6	Off Shift		
Remarks/Comments **						
1 Operator						
Vendor Rating						
Poor* Avg. Good Exc. N/A						
Met Performance Expectations						
Equipment in Safe Working Condition						
Operator Skill Level						
Operates Safely						
Operator's Cooperation Level						
Overall Performance						
Vendor Rating must be done.						
Govt. Rep. Name and Position - PRINT					Mike Weber	
Govt. Rep. Signature					Mike Weber	
Contractor Signature					Bob Smith	
Date					Time	
08/17/12					1800	
* NOTE: Any rating of POOR requires an explanation in Comment Section.					CALFIRE 297	
**Final evaluation or for more documentation, use an ICS Form 230 or equivalent.					(Rev 3-2011)	
Pink - Finance		Blue - Home Unit HE Coordinator		Yellow - Vendor		White - Govt Representative

Steve Hawks - Finance Section Chief


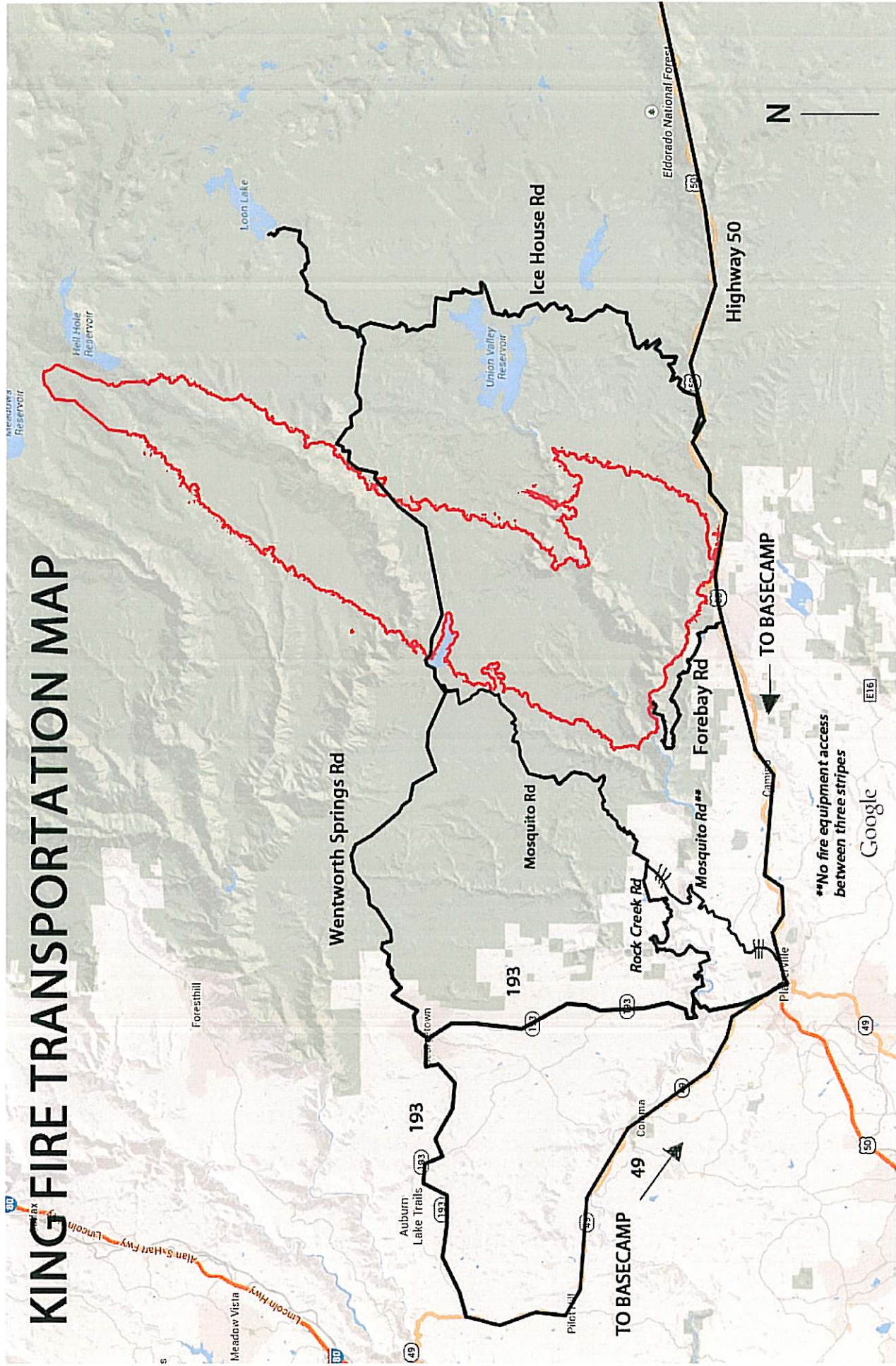
SHIFT TICKET MUST BE COMPLETED BY A GOVERNMENT EMPLOYEE



NOT TO SCALE

⊠ = Restrooms

KING FIRE TRANSPORTATION MAP



**No fire equipment access between three stripes

Google

ET16

49

50

193

49

50

193

49

50

193

49

50

193

49

50

193

49

50

193

49

50

193

49

50

193

49

50

193

49

50

193

49

50

193

49

50

193

49

50

193

49

50

193

49

50

193

49

50

193

49

50

193

49

50

193

49

50

193

49

50

193

49

50

193

49

50

193

49

50

193

49

50

193

49

50

193

49

50

193

49

50

193

49

50

193

49

50

193

49

50

193

49

50

193

49

50

193

49

50

193

49

50

193

49

50

193

49

50

193

49

50

193

49

50

193

49

50

193

49

50

193

49

50

193

49

50

193

49

50

193

49

50

193

49

50

TIME	MAJOR EVENTS
9. Prepared by (Name and Position)	

UNIT LOG	1. Incident Name	2. Date Prepared	3. Time Prepared
4. Unit Name/Designators	5. Unit Leader (Name and Position)		6. Operational Period
7. Personnel Roster Assigned			
Name	ICS Position		Home Base
8. Activity Log			
Time	Major Events		
9. Prepared by (Name and Position)			