

# **KING INCIDENT**

## **Incident Action Plan**


**CA-ENF-023461**

**P5JEE9 (0503)**

### **Operational Period**

**DAY SHIFT 9/24/14**

**0600 - 1800**





INCIDENT OBJECTIVES	1. INCIDENT NAME	2. DATE PREPARED	3. TIME PREPARED
	KING	9/23/14	2000
<b>4. OPERATIONAL PERIOD (DATE/TIME)</b> <p style="text-align: center;"><b>DAY SHIFT                      9/24/14                      0600 - 1800</b></p>			
<b>5. GENERAL CONTROL OBJECTIVES FOR THE INCIDENT</b>  <b>Management Objectives:</b>  <b>Provide for safety of responders and the public</b> <b>Ensure an appropriate evacuation and repopulation plan is in place and communicated</b> <b>Establish and maintain positive relationships with cooperating agencies and the public</b> <b>Provide timely and accurate incident information</b> <b>Protect economic and watershed values with safe and aggressive firefighting efforts</b> <b>Keep costs commensurate with values at risk</b>  <b>Control Objectives:</b>  <b>Keep fire North of Forebay Road and Highway 50 east of Pollock Pines</b> <b>Keep fire East of Pino Grande</b> <b>Keep fire West of Ice House Road</b> <b>Keep fire South of the Middle Fork of the American River</b>			
<b>6. WEATHER FORCAST FOR OPERATIONAL PERIOD</b> <p style="text-align: center;"><b>See Attached</b></p>			
<b>7. GENERAL/SAFETY MESSAGE</b> <p style="text-align: center;"><b>See Attached</b></p>			
<b>8. ATTACHMENTS ( X IF ATTACHED)</b>			
<input checked="" type="checkbox"/> 202	<input checked="" type="checkbox"/> SAFETY MESSAGE / LCES	<input checked="" type="checkbox"/> TRANSPORTATION MAP	
<input checked="" type="checkbox"/> 203	<input checked="" type="checkbox"/> WEATHER	<input checked="" type="checkbox"/> INCIDENT MAP	
<input checked="" type="checkbox"/> 204	<input checked="" type="checkbox"/> AIR OPERATIONS SUMMARY	<input checked="" type="checkbox"/> FIRE BEHAVIOR	
<input checked="" type="checkbox"/> 205	<input checked="" type="checkbox"/> HUMAN RESOURCE	<input checked="" type="checkbox"/> TRAINING	
<input checked="" type="checkbox"/> 206	<input checked="" type="checkbox"/> ICP / CAMP MAP	<input checked="" type="checkbox"/> FINANCE	
<input checked="" type="checkbox"/> 214	<input checked="" type="checkbox"/> FIRE WEATHER	<input checked="" type="checkbox"/> DEMOB <i>for Jim</i>	
ICS 202	<b>9. PREPARED BY (PLANNING SECTION CHIEF)</b> <b>Dennis Cooper / Jason Schillinger (t)</b>	<b>10. APPROVED BY (INCIDENT COMMANDER)</b> (Zone 1)                      (Zone 2) <b>Jim Giachino / Kevin Smith</b>	

<b>+ORGANIZATION ASSIGNMENT LIST</b>		<b>9. Operations Section</b>	
<b>1. Incident Name: KING (ZONE 1)</b>		<b>Ops Chief</b>	Les Curtis / Steve Burns (t)
<b>2. Date: 9/23/14</b>	<b>3. Time: 2100</b>	<b>Planning Ops</b>	Don Smith / Mike Sandwick
<b>4. Operational Period</b>		<b>Contingency Ops</b>	John Truett / Kyle Smith (t)
<b>Day Shift: September 24, 2014 0600 - 1800</b>		<b>a. Branch X</b>	
<b>Position</b>	<b>Name</b>	<b>Branch Director</b>	Dana D'Andrea
<b>5. Incident Commander and Command Staff</b>		<b>Division</b>	1B D. Buchanan / T. Browning / J. White (t)
<b>Incident Commander</b>	Jim Giachino / Steve Millert (t)	<b>Division</b>	1D James Edmiston / Bryan Brazzeal / Cory Johnson (t)
<b>Deputy</b>	Carlton Joseph	<b>Division</b>	1F Jason Lambirth / Max Twombly
<b>Safety Officer</b>	Marty Hamel / Steve Ryberg / Charlotte Jordan (t)	<b>b. Branch XII</b>	
<b>Information Officer</b>	Steve Kliest / Mark Savage (t)	<b>Branch Director</b>	Kelly Martin
<b>Liaison Officer</b>	R. Alpert / R. Graham / W. McGrew / J. Jones	<b>Division</b>	1H Erick Stahlin / Patrick Walker / Patrick Medina (t)
<b>6. Agency Representative</b>		<b>Division</b>	1K Unstaffed
Eldorado NF	Laurence Crabtree	<b>Division</b>	1L James Snow / Carl Klug / Russell Blair (t)
Eldorado NF Agency Admin Rep	Duane Nelson / Pat Trimble	<b>c. Branch XIV</b>	
Tahoe NF	Tom Quinn	<b>Branch Director</b>	Unstaffed
Tahoe NF Agency Admin Rep	Victor Lyon	<b>Division</b>	1M Unstaffed
Cal OES	Gary Humphrey	<b>Division</b>	1P Unstaffed
CAL FIRE Nevada-Yuba-Placer Unit	Randy Smith	<b>d. Branch XVI</b>	
IARR Eastern Area	Jeffery Briggs	<b>Branch Director</b>	Sean Johnson / Corey Rose (t)
IARR Northeastern Area	Robert Heartlove	<b>Division</b>	1R Unstaffed
IARR Southern Area	Tom Barnes / Ed Bratcher	<b>Division</b>	1T Unstaffed
CAL TRANS	Dave Wood	<b>Division</b>	1W Chris Vero / Johnny Villa (t)
PG&E	Pam Purdee	<b>Division</b>	1Y Michael Cherry / David Soldavini (t)
California Highway Patrol	Chris Sahagun	<b>Division</b>	1Z Justin Hanely / Shannon Myers (t)
Placer County Sheriff	Kevin Borden	<b>e. East Contingency Group</b>	
<b>7. Planning Section</b>		<b>Branch Director</b>	Matt Conklin
<b>Plans Chief</b>	Dennis Cooper / Jason Schilling (t)	<b>Group</b>	Star Mark Winkelman
<b>Resources Unit</b>	R. Ashby / J. Switzler / J. Wilson / E. Matye (t)	<b>Group</b>	Divide Christopher Anthony
<b>Situation Unit</b>	T. Morelock / M. McHargue / P. Kaiser	<b>Group</b>	Hwy 89 Kim Olson / Ron Gregor (t)
<b>Human Resources</b>	Marilyn Loughrey / Tom Nichols	<b>Group</b>	Cedars Taiga Rohrer / Chris Henrie (t)
<b>READ</b>	Courtney Rowe	<b>Group</b>	Soda Springs Rod Redinger
<b>Fire Behavior</b>	Shelly Crook / Denny O'Neil / Duane Weis	<b>f. West Contingency Group</b>	
<b>Meteorologist</b>	Jason Clapp	<b>Branch Director</b>	Don Forsyth / Hackbarth (t)
<b>GISS</b>	Brad Weisshaupt / Eric Shreve (t)	<b>Group</b>	American Deano Esades / Jeff Goyings (t)
<b>CTSP</b>	Jim Youngblood / Chris Crowder (t)	<b>Group</b>	Mosquito Christopher Tate / Thomas Browning
<b>TNSP</b>	Jim Mitchell / Seneca Smith / Bill Reynolds	<b>Group</b>	Ralston David Carney
<b>DEMOB</b>	Dan Baggao / Jim Cooley	<b>g. Air Operations</b>	
<b>8. Logistics Section</b>		<b>Air Operations Branch Director</b>	John Keesee
<b>Logistics Chief</b>	H. Crane / D. Haston / K. Kumpe (t)	<b>Air Support Supervisor</b>	Craig Dado
<b>Supply Unit</b>	Michael Bradford	<b>Helicopter Coordinator</b>	Lane Caldwell / John Chin
<b>Facilities Unit</b>	Jim Eckroth / Wally Grogan	<b>Heli Base Manager</b>	Brad Bernardy
<b>Ground Support Unit</b>	John Badaracco	<b>10. Finance/Administration Section</b>	
<b>Medical Unit</b>	Robert Russell / Newton Ong (t)	<b>Finance/Admin. Chief</b>	Teresa Fork / Peter Byrners
<b>Food Unit</b>	Dennis Durham	<b>Cost Appra.</b>	Kenny Lucien
<b>Receiving/Distribution</b>	Joe McMahon	<b>Time Unit</b>	Janice Brown
<b>Communications Unit</b>	Greg Ely / Tim Maguire (t)	<b>Procurement Unit</b>	Wendy Whiteman
<b>Ordering Manager</b>	Sharon Porter	<b>Compensation/Claims Unit</b>	Elaine Downing
		<b>Cost Unit</b>	Roger Siemens
		<b>Personnel Time Recorder</b>	Debra Luna (t)
		<b>Prepared by (Resource Unit Leader)</b>	Eric Matye (t)



# FIRE WEATHER FORECAST



FORECAST NO: 16  
PREDICTION FOR: Wednesday Day SHIFT

INCIDENT NAME: King Fire  
UNIT: Eldorado National Forest

SHIFT DATE: 24 September 2014

SIGNED: *Jason Clapp*

TIME AND DATE  
FORECAST ISSUED: 2100 / 23 September 2014

Jason Clapp  
Incident Meteorologist

**WEATHER TODAY:**      **\*\*\*Red Flag Warning Today for Wind and RH\*\*\***

**WEATHER:** WSW winds increase today with continued warm temperatures and slightly lowered RH. Some high clouds may move in mid afternoon. Smoke that drifted westward overnight, will drift back eastward over the fire. So visibility will be limited into early afternoon, especially on eastern flank.

**TEMPERATURES:**      75-81      **Trend: Little Change**  
**RELATIVE HUMIDITY:**      23-29%      **Trend: Down 3 – 5%**

**20 FT WINDS:**

**RIDGETOP** – Morning winds SE 5-7 with gusts to 15 mph through 0900, shifting WSW 10-20 mph with afternoon gusts to 30 mph.  
**SLOPE/VALLEY** – Downcanyon 3-7 mph and shift SW 5-10 with gusts 15 mph around 1400.

**LAL: 1.**      **STABILITY/INVERSION:** Inversions breaking in deep canyons by 1200.

**WEATHER DISCUSSION:** . Breezier WSW winds and lowering RH over the fire. Continued SW winds occur Thursday ahead of the upper level trough. A weakening front system still has some potential for amounts less than 0.20 with a slight chance of thunderstorms. The slow moving upper Low still hangs around through the weekend with a threat of some showers and thunderstorm activity.

**WEATHER FOR WEDNESDAY NIGHT:** Mostly clear with smoke settling downcanyon after 2200.  
**Low temperatures:** Thermal belts/ridges 61-66... Valleys 56-60.  
**Max RH:** Thermal belts/ridges 40-50%... Valleys 50-60%.

**20FT Winds:**

**Ridge** – W 5-9 with gusts to 15 mph shifting SE 6-10 mph after 2200 with gusts to 15-20 mph upper ridges after 2400.  
**Slope/valley** – Transition to downslope 3-6 mph. Downcanyon wind gusts 5-10 mph after.


**OUTLOOK FOR THURSDAY:** Cloudy becoming mostly cloudy with continued SW ridge winds as the frontal system bears down on the area. **High temps:** 62-69. **Min RH:** 40-50%. **Ridge winds:** SW winds from 12-18 with afternoon gusts 25-30 mph. **Valley/Slope winds:** Downslope 3-8 mph shifting upslope/upcanyon 6-10 mph late morning with afternoon gusts 15-20 mph in aligned canyons.

**Weather Planning Matrix**

**Weather Observations**



## ZONE 1: KING FIRE NORTH - FIRE BEHAVIOR FORECAST

FORECAST NUMBER: 17	TYPE OF FIRE: Wildfire
FIRE NAME: King Incident CA-ENF-023461	OPERATIONAL PERIOD: 9/24/2014 (0600 -1800)
DATE ISSUED: 9/23/14	TIME ISSUED: 2100 hours
UNIT: ENF	SIGNED: Denny O'Neil (FBAN) 

### INPUTS

**WEATHER SUMMARY - SEE ATTACHED FIRE WEATHER FORECAST \*\*\*Red Flag Warning Today/Wednesday for Wind and RH\*\*\*** WSW winds increase today with continued warming and slightly lowered RH's.

**Temperatures:** 75-81 Up Little Change **Relative Humidity:** 23-29% down 3-5%  
**Ridgetop Winds** – Morning winds SE 5-7 with gusts to 15 mph through 0900, shifting WSW 10-20 mph with afternoon gusts to 30 mph.

**Slope/Valley Winds** – Downcanyon 3-7 mph and shift SW 5-10 with gusts 15 mph around 1400.

**FUELS** –The primary vegetation in the fire area is timber. There is a diversity of open and closed canopies and understories of grass, regeneration and brush. There are also areas of brush and grass. *Live and dead fuel moistures are below critical thresholds!*

**FIRE DANGER INDICES**-Thresholds for Active Fire Behavior in the King Fire area (Eldorado NF PocketCard):  
 \* 20ft Winds (over 5 mph), \*RH (under 22%), \*Temperature (over 84°) and \*1000hr FMC (under 9%).

### OUTPUTS

#### FIRE BEHAVIOR SPECIFIC

**CRITICAL BURN PERIOD** = 1100 - 1800 hours

**LIVE FUEL MOISTURE** = 55-60% up to 7000ft

**RATE OF SPREAD** = 10-20 Chains/Hour

**POTENTIAL FOR SPOTTING** = High

**SPOTTING DISTANCE** = 1/2 Mile

**FLAME LENGTHS**= 1-10 ft

**DIV 1B/1D** – SW winds may create erratic winds in drainages. Monitor the slope over on the N aspect of the Rubicon at the Zone break. If the fire initiates on the S aspect of the Rubicon, there will be alignment of fuels, topography and winds. All other areas, monitor for roll-outs that could initiate fire below you and make up slope runs.

**DIV 1F (Fire front between French Meadows Reservoir and Hell Hole Reservoir)** -. The afternoon SW winds will test control lines. If the fire spots over control lines it will burn to the NE towards the spot fire in DIV 1H. Monitor interior islands and unburned fuels adjacent to control lines. Unmitigated hot spots in these areas have the potential to create flare ups that can loft embers over control lines.

**DIV 1H** – Afternoon SW winds will test control lines on the spot fire located on the NE edge of French Meadows Reservoir. Monitor interior islands and unburned fuels adjacent to control lines. Unmitigated hot spots in these areas have the potential to create flare ups that can loft embers over control lines. Have contingencies in place if spot fires develop from the fire line between French Meadows Reservoir and Hell Hole Reservoir and moves up the Eastern aspect of Chipmunk Ridge.

**DIV 1W (Fire below Hell Hole Reservoir)** – The fire below Hell Hole Reservoir will be in alignment with afternoon SW winds. If the fire moves, it will continue to burn to the NE below Hell Hole Reservoir toward Buck Meadow and Bunker Hill. Expect single and group tree torching when fuels, winds and topography are in alignment.

**DIV 1Y** – SW winds will be in alignment with fuels and topography along many areas of the division. There are many areas in this division where fuels, topography and winds will be in alignment, so expect moderate to high intensity runs to the W and NW. Areas of concern include the fire line from Dry Lakes South to the South Fork of the Rubicon

#### AIR OPERATIONS

Smoke will limit air operations until 1200 hrs.

**Sunrise - 0650 hours**

**Sunset 1900 hours**

#### SAFETY

- Dead and live fuels are at critical levels. Alignment of fuels with topography or wind can initiate a rapid change in fire behavior.
- When developing strategies and tactics, safety zones and escape routes you should be evaluating potential fire behavior (worst case scenario), not just observed fire behavior.

<b>Division Assignment List</b>			1. Branch <b>X</b>		2. Division/Group <b>1 B</b>		
3. Incident Name <b>KING - ZONE 1</b>			4. Operational Period 09/24/14 Wednesday Day Shift 0600 - 1800				
5. <b>Operations Personnel</b>							
Operations Chief		LES CURTIS; STEVE BURNS (t)		Division/Group Supervisor		D. BUCHANAN; T. BROWNING; J. WHITE (t)	
Contingency Ops Chief		JOHN TRUETT; KYLE SMITH (t)		Air Attack Supervisor			
Branch Director		DANA D'ANDREA		Safety Officer		M HAMEL; S. RYBERG; C. JORDAN (t)	
6. <b>Resources Assigned this Period</b>							
Strike Team/Task Force/ Resource Designator		Leader		Num of Pers.	Trans. Y/N	Drop Off PT./Time	Pick Up PT./Time
CRW T1 UKONOM IHC C-92 9/28		KEITH SMITH		19	N	DP 102 0800	1800
CRW T1 PIKE IHC C-116 9/25		JOHN ALLBRIGHT		20	N	DP 102 0800	1800
CRW T1 FLATHEAD IHC C-247 10/6		TYLER ANDERSON		21	N	DP 102 0800	1800
CRW T2IA INTERTRIBAL #1 C-12 10/1		JACOB WISEHART		20	N	DP 102 0800	1800
CRW T2IA CAC #4 C-16 9/30		RON E BROWN		20	N	DP 102 0800	1800
CRW T2IA MS MSS#1 C-13 10/1		JOE MILES		20	N	DP 102 0800	1800
CRW T2 MQ FRANCO 13137 C-45 9/30		FRANCIS FRANCO		20	N	DP 102 0800	1800
CRW T2 DIAMOND C-40 9/30		LARRY ECKLEMAN		20	N	DP 102 0800	1800
CRW T2 PACIFIC OA C-46 9/30		WESLEY DODDS		20	N	DP 102 0800	1800
ENG S/T PNF 3660C E-87 9/29		RICH SIMON		27	N	DP 102 0800	1800
TF ENF KING #6						DP 102 0800	1800
TFLD O-501		ZACHARY COGLE		1	N	DP 102 0800	1800
ENG T6 PACIFIC OASIS E-343 9/30		STEVEN MILLER		3	N	DP 102 0800	1800
ENG T6 FAIRVIEW E-337 9/30		DAN MORGAN		3	N	DP 102 0800	1800
ENG T6 FIRESTORM E-341 9/30		KEN NEWITT		3	N	DP 102 0800	1800
ENG T6 FIRESTORM E-336 9/30		JOSHUA BRADLEY		3	N	DP 102 0800	1800
ENG T6 GH RANCH, E-354 9/30		JEFFREY DAVIS		3	N	DP 102 0800	1800
ENG T6 SCHOLL FIRE E-349 10/1		CARLOS GUTIERREZ		3	N	DP 102 0800	1800
7. Control Operations							
Widen and improve existing secondary line from the 11 Pines Road to the Rubicon River.							
8. Special Instructions							
All Division Supervisors need to download information to the Sit Unit for all completed line and proposed line.							
Noxious weeds are marked by orange "noxious weed" flagging. Minimize or avoid activities in these areas.							
Sensitive areas are marked with pink/black checkerboard flagging. Minimize ground disturbing activities in these areas.							
* Indicates a 24 hour resource 0600-0600							
9. <b>Division/Group Communications Summary</b>							
Function	Frequency - RX	Frequency - TX	Tone	System	Channel	System	Channel
Command	166.6125	168.4000	136.5	NIFC C4	1		
Tactical Div/Group	168.0500	168.0500		NIFC T1	5		
Logistics							
Air to Ground	169.1500	169.1500		A/G CMD	13		
Prepared by (Resource Unit Leader) G. Thompson / J. Switzler / E. Mayte (t)			Approved by (Planning Section Chief) Dennis Cooper / Jason Schillinger (t)		Date Prepared 09/23/14		Time Prepared 1821

<b>Division Assignment List</b>	1. Branch <b>X</b>	2. Division/Group <b>1 B</b>
---------------------------------	-----------------------	---------------------------------

3. Incident Name <b>KING - ZONE 1</b>	4. Operational Period <b>09/24/14 Wednesday Day Shift 0600 - 1800</b>
--	--

5. Operations Personnel			
Operations Chief	LES CURTIS; STEVE BURNS (t)	Division/Group Supervisor	D. BUCHANAN; T. BROWNING ;J. WHITE (t)
Contingency Ops Chief	JOHN TRUETT; KYLE SMITH (t)	Air Attack Supervisor	
Branch Director	DANA D'ANDREA	Safety Officer	M HAMEL;S. RYBERG;C.JORDAN (t)

6. Resources Assigned this Period					
Strike Team/Task Force/ Resource Designator	Leader	Num of Pers.	Trans. Y/N	Drop Off PT./Time	Pick Up PT./Time
T/F ENF KING #5				DP 102 0800	1800
STEN O-661 10/2	JILL VUGTEVEEN	1	N	DP 102 0800	1800
TFLD O-660 10/3	RYAN SANCHEY	1	N	DP 102 0800	1800
TFLD O-711 10/3	CHET JENSEN (t)	1	N	DP 102 0800	1800
ENG T6 UWF E-486 9/29	RYAN TAYLOR	3	N	DP 102 0800	1800
ENG T6 E-344 10/1	COLTON MCCARTHY	3	N	DP 102 0800	1800
ENG T6 PACIFIC OASIS E-342 9/30	KENT SMITH	3	N	DP 102 0800	1800
ENG T6 E-356 9/30	BILL MACAULEY	3	N	DP 102 0800	1800
ENG T6 FIRESTORM E-339 9/30	RON SARTAIN	3	N	DP 102 0800	1800
DOZ T2 TOM'S EARTH MOVIN E-101*	THORNTON, JOHN	4	N	DP 102 0800	1800
DOZ T2 YTS E-197 9/29*	RICHARD JAUGCH	2	N	DP 102 0800	1800
DOZ T2 LENAHN'S WTER E-212 9/29*	JOHN MONTZ	2	N	DP 102 0800	1800
DOZ T2 TEHAMA TRANS E-208 9/27	TOBY ADAMS	1	N	DP 102 0800	1800
DOZ T2 B. INGRAM CON E-554 10/5	BRUCE INGRAM	3	N	DP 102 0800	1800
DOZ T2 BRAD INGRAM #10 E-555 10/5	JESSE GRIEVE	3	N	DP 102 0800	1800
DOZ T2 GREENOUS R004 E-563 10/5	GREG CALDWELL	2	N	DP 102 0800	1800
DOZ T2 GREENOUS E-565 10/5	NICK DROGOSKY	3	N	DP 102 0800	1800
DOZ T2 DADCO CONST E-568 10/5	DOUGLAS MAGALIA	3	N	DP 102 0800	1800
DOZ T2 HAYS EQUIP E-570 10/4	BOB HAYES	2	N	DP 102 0800	1800
DOZ T2 HAYS EQUIP E-571 10/5	BOB CAMERON	2	N	DP 102 0800	1800

7. Control Operations

Widen and improve existing secondary line from the 11 Pines Road to the Rubicon River.

8. Special Instructions

All Division Supervisors need to download information to the Sit Unit for all completed line and proposed line.

Noxious weeds are marked by orange "noxious weed" flagging. Minimize or avoid activities in these areas.

Sensitive areas are marked with pink/black checkerboard flagging. Minimize ground disturbing activities in these areas.

\* Indicates a 24 hour resource 0600-0600

9. Division/Group Communications Summary							
Función	Frequency - RX	Frequency - TX	Tone	System	Channel	System	Channel
Command	166.6125	168.4000	136.5	NIFC C4	1		
Tactical Div/Group	168.0500	168.0500		NIFC T1	5		
Logistics							
Air to Ground	169.1500	169.1500		A/G CMD	13		

Prepared by (Resource Unit Leader) G. Thompson / J. Switzler / E. Mayte (t)	Approved by (Planning Section Chief) Dennis Cooper / Jason Schillinger (t)	Date Prepared 09/23/14	Time Prepared 1515
--	---	---------------------------	-----------------------



<b>Division Assignment List</b>			1. Branch <b>X</b>		2. Division/Group <b>1 B</b>		
3. Incident Name <b>KING - ZONE 1</b>			4. Operational Period 09/24/14 Wednesday Day Shift 0600 - 1800				
5. Operations Personnel							
Operations Chief		LES CURTIS; STEVE BURNS (t)		Division/Group Supervisor		D. BUCHANAN; T. BROWNING ;J. WHITE (t)	
Contingency Ops Chief		JOHN TRUETT; KYLE SMITH (t)		Air Attack Supervisor			
Branch Director		DANA D'ANDREA		Safety Officer		M.HAMEL;S.RYBERG;C.JORDAN (t)	
6. Resources Assigned this Period							
Strike Team/Task Force/ Resource Designator		Leader		Num of Pers.	Trans. Y/N	Drop Off PT./Time	Pick Up PT./Time
WT T1 C&H VETERAN ENT E-252 9/29		JAMES CALDWELL		2	N	DP 102 0800	0800
WT T1 WATER BY C E-259 9/30		JOHN CARMODY		1	N	DP 102 0800	0800
WT T1 PRO DUMP E-278 9/29		CARLOS FURTADO		2	N	DP 102 0800	0800
CHIP - ROBINSON E-434 10/2		STEVE ARROWOOD		2	N	DP 102 0800	0800
FELB T1 003 E-445 10/5		COCTER BLAKESLEE		1	N	DP 102 0800	0800
FELB T1 E-446 10/4				2	N	DP 102 0800	0800
FELB T1 NR004 HD E-447 10/5		KEVIN SMITH		2	N	DP 102 0800	0800
FALM O-602				1	N	DP 102 0800	0800
FALM O-603				1	N	DP 102 0800	0800
FALM O-604				1	N	DP 102 0800	0800
FALM O-605				1	N	DP 102 0800	0800
FALM O-606				1	N	DP 102 0800	0800
FALM O-876				1	N	DP 102 0800	0800
FALM O-883		RICHARD LOPEZ		1	N	DP 102 0800	0800
FELB O-609		ROBERT HENSLEY		1	N	DP 102 0800	0800
FELB O-860		DAMON NELSON		1	N	DP 102 0800	0800
FELB O-844		ROBERT KRAMER		1	N	DP 102 0800	0800
HEQB O-256		GORDON MEYER		1	N	DP 102 0800	0800
HEQB O-826		BRENTWOOD REID		1	N	DP 102 0800	0800
HEQB O-828		NATTHAN BAXTER		1	N	DP 102 0800	0800
7. Control Operations							
Widen and improve existing secondary line from the 11 Pines Road to the Rubicon River.							
8. Special Instructions							
All Division Supervisors need to download information to the Sit Unit for all completed line and proposed line.							
Noxious weeds are marked by orange "noxious weed" flagging. Minimize or avoid activities in these areas.							
Sensitive areas are marked with pink/black checkerboard flagging. Minimize ground disturbing activities in these areas.							
* Indicates a 24 hour resource 0600-0600							
9. Division/Group Communications Summary							
Function	Frequency - RX	Frequency - TX	Tone	System	Channel	System	Channel
Command	166.6125	168.4000	136.5	NIFC C4	1		
Tactical Div/Group	168.0500	168.0500		NIFC T1	5		
Logistics							
Air to Ground	169.1500	169.1500		A/G CMD	13		
Prepared by (Resource Unit Leader) G. Thompson / J. Switzler / E. Mayte (t)			Approved by (Planning Section Chief) Dennis Cooper / Jason Schillinger (t)		Date Prepared 09/23/14		Time Prepared 1515

<b>Division Assignment List</b>		1. Branch <b>X</b>		2. Division/Group <b>1 B</b>			
3. Incident Name <b>KING - ZONE 1</b>		4. Operational Period 09/24/14 Wednesday Day Shift 0600 - 1800					
5. <b>Operations Personnel</b>							
Operations Chief	LES CURTIS; STEVE BURNS (t)		Division/Group Supervisor				D. BUCHANAN; T. BROWNING; J. WHITE (t)
Contingency Ops Chief	JOHN TRUETT; KYLE SMITH (t)		Air Attack Supervisor				
Branch Director	DANA D'ANDREA		Safety Officer		M HAMEL; S. RYBERG; C. JORDAN (t)		
6. <b>Resources Assigned this Period</b>							
Strike Team/Task Force/ Resource Designator		Leader	Num of Pers.	Trans. Y/N	Drop Off PT./Time	Pick Up PT./Time	
FALM O-897 10/6		MATT HODGE	1	N	DP 102	1800	
HEQB O-833		JOSHUA WILLIAMS	1	N	DP 102	1800	
HEQB O-834 10/6		DANIEL WILLIAMS	1	N	DP 102	1800	
HEQB O-837 10/5		JAMES DICKINSON	1	N	DP 102	1800	
HEQB O-838 10/7		TERRON GEE	1	N	DP 102	1800	
HEQB O-839 10/6		MIKE KONERT	1	N	DP 102	1800	
TFLD O-793 10/5		BENNETT CHILDS	1	N	DP 102	1800	
TFLD O-794 10/4		CLAY STEPHENS	1	N	DP 102	1800	
TFLD O-785 10/5		STEVEN COUNTS	1	N	DP 102	1800	
SOF2 O-699 10/2		PEDRO VILLA	1	N	DP 102	1800	
SOFR (t) O-40 9/29		JOHN MARTINEZ	1	N	DP 102	1800	
FEMP O-428 10/1		NICK BRANDOW	1	N	DP 102	1800	
FEMT O-432 10/1		RYAN SOUDER	1	N	DP 102	1800	
FOBS O-455 10/1		MICHAEL CONNOLLY	1	N	DP 102	1800	
FOBS O-648 10/3		RYAN LOBRE	1	N	DP 102	1800	
READ O-332 9/28		BLAKE M ENGELHARDT	1	N	DP 102	1800	
ARCH O-920 10/5		CHELSIE BROKENSHIRE	1	N	DP 102	1800	
ARCH O-929 10/1		THOMAS M JONES	1	N	DP 102	1800	
ARCH O-930 10/6		EMILY MAE LONG	1	N	DP 102	1800	
7. Control Operations							
Widen and improve existing secondary line from the 11 Pines Road to the Rubicon River.							
8. Special Instructions							
All Division Supervisors need to download information to the Sit Unit for all completed line and proposed line.							
Noxious weeds are marked by orange "noxious weed" flagging. Minimize or avoid activities in these areas.							
Sensitive areas are marked with pink/black checkerboard flagging. Minimize ground disturbing activities in these areas.							
* Indicates a 24 hour resource 0600-0600							
9. <b>Division/Group Communications Summary</b>							
Function	Frequency - RX	Frequency - TX	Tone	System	Channel	System	Channel
Command	166.6125	168.4000	136.5	NIFC C4	1		
Tactical Div/Group	168.0500	168.0500		NIFC T1	5		
Logistics							
Air to Ground	169.1500	169.1500		A/G CMD	13		
Prepared by (Resource Unit Leader) G. Thompson / J. Switzler / E. Mayte (t)		Approved by (Planning Section Chief) Dennis Cooper / Jason Schillinger (t)		Date Prepared 09/24/14		Time Prepared 0009	

<b>Division Assignment List</b>		1. Branch <b>X</b>		2. Division/Group <b>1 D</b>			
3. Incident Name <b>KING - ZONE 1</b>		4. Operational Period 09/24/14 Wednesday Day Shift 0600 - 1800					
5. Operations Personnel							
Operations Chief	LES CURTIS; STEVE BURNS (t)		Division/Group Supervisor		D. EDMISTON; B. BRAZZEAL; C. JOHNSON(t)		
Contingency Ops Chief	JOHN TRUETT; KYLE SMITH (t)		Air Attack Supervisor				
Branch Director	DANA D'ANDREA		Safety Officer		M.HAMEL;S.RYBERG;C JORDAN (t)		
6. Resources Assigned this Period							
Strike Team/Task Force/ Resource Designator	Leader	Num of Pers.	Trans. Y/N	Drop Off PT./Time	Pick Up PT./Time		
CRW T1 AMERICAN RIVER C-87 9/27	ADAM LEYBA	20	N	DP 102 0800	1800		
CRW T2IA PACIFIC OASIS C-26 9/28	KEN WILSON	15	N	DP 102 0800	1800		
CRW T2IA UTAH CNTY #2 C-96 9/27	ANDREW SIEBACH	18	N	DP 102 0800	1800		
CRW T2IA NAVAJO SCTS 1 C-101 9/30	TERRY TSO	20	N	DP 102 0800	1800		
CRW T2 NAVAJO SCOUTS 2 C-4 9/30	ALTON JOHN	20	N	DP 102 0800	1800		
ENG S/T OES 4811A E-93 9/29	SCOTT ARGANBRIGHT	21	N	DP 102 0800	1800		
ENG S/T OES 2813A E-384 9/29	THOMAS SIRAGUSA	21	N	DP 102 0800	1800		
ENG S/T XMR 2142C E-159 9/29	MARK MILLS	22	N	DP 102 0800	1800		
ENG S/T XRIC 6074C E-306 9/30	STEVE KEAN	22	N	DP 102 0800	1800		
ENG S/T XCC 2040C E-158 9/29	SEAN PERKINS	22	N	DP 102 0800	1800		
ENG S/T XSL 1471C E-157 9/29	KEVIN TAYLOR	18	N	DP 102 0800	1800		
DOZ T2 AMADOR MECH E-196*	MERVIN VICINI	2	N	DP 102 0800	1800		
DOZ T2 1540 E-148*	MICHAEL WATERS	2	N	DP 102 0800	1800		
DOZ T2 AAA EQUIP E-207*	BRENDON SIMUNACI	2	N	DP 102 0800	1800		
DOZ T2 BEN'S TRUCK E-100 9/30	GREG MCCART	2	N	DP 102 0800	1800		
DOZ T2 BEN'S TRUCK E-103 9/30	JOHN BRADELY	4	N	DP 102 0800	1800		
HEQB O-262 9/30	TERRY WARLICK	1	N	DP 102 0800	1800		
HEQB O-830 10/5	FRED MANGLONA	1	N	DP 102 0800	1800		
HEQB (t) O-1029 10/2	RACHAEL J HANSEN	1	N	DP 102 0800	1800		
HEQB O-842	JIMMY MORRIS	1	N	DP 102 0800	1800		
7. Control Operations							
Widen and improve existing secondary lines from Ramsey Crossing to French House.							
8. Special Instructions							
All Division Supervisors need to download information to the Sit Unit for all completed line and proposed line.							
Noxious weeds are marked by orange "noxious weed" flagging. Minimize or avoid activities in these areas.							
Sensitive areas are marked with pink/black checkerboard flagging. Minimize ground disturbing activities in these areas.							
* Indicates a 24 hour resource 0600-0600							
9. Division/Group Communications Summary							
Function	Frequency - RX	Frequency - TX	Tone	System	Channel	System	Channel
Command	166.6125	168.4000	136.5	NIFC C4	1		
Tactical Div/Group	168.5000	168.5000		NIFC T10	6		
Logistics							
Air to Ground	169.1500	169.1500		A/G CMD	13		
Prepared by (Resource Unit Leader) G. Thompson / J. Switzler / E. Mayte (t)		Approved by (Planning Section Chief) Dennis Cooper / Jason Schillinger (t)		Date Prepared 09/23/14		Time Prepared 1515	

<b>Division Assignment List</b>	1. Branch <b>X</b>	2. Division/Group <b>1 D</b>
---------------------------------	-----------------------	---------------------------------

3. Incident Name <b>KING - ZONE 1</b>	4. Operational Period <b>09/24/14 Wednesday Day Shift 0600 - 1800</b>
--	--

5. **Operations Personnel**

Operations Chief	LES CURTIS; STEVE BURNS (t)	Division/Group Supervisor	J. EDMISTON; B. BRAZZEAL; C. JOHNSON (t)
Contingency Ops Chief	JOHN TRUETT; KYLE SMITH (t)	Air Attack Supervisor	
Branch Director	DANA D'ANDREA	Safety Officer	M HAMEL; S. RYBERG; C. JORDAN (t)

6. **Resources Assigned this Period**

Strike Team/Task Force/ Resource Designator	Leader	Num of Pers.	Trans. Y/N	Drop Off PT./Time	Pick Up PT./Time
HEQB O-825 10/6	EDMOND WILHITE	1	N	DP 102 0800	1800
SOF2 O-699 10/2	PEDRO VILLA	1	N	DP 102 0800	1800
SOFR (t) O-40 9/29	JOHN MARTINEZ	1	N	DP 102 0800	1800
FOBS O-303 9/29	AMANDA SHOAF	1	N	DP 102 0800	1800
FOBS O-516 9/27	GABRIEL Z GAMINO	1	N	DP 102 0800	1800
ARCH O-931 10/5	DEVIN SNYDER	1	N	DP 102 0800	1800
FEMT O-971 10/6	WILLIAM KRON	1	N	DP 102 0800	1800
FEMT O-972 10/6	CHARLES MCGARY	1	N	DP 102 0800	1800
FOBS O-451 10/2	RICHARD P RATCLIFF	1	N	DP 102 0800	1800
FOBS O-453 10/2	JEFFREY BOSTWICK	1	N	DP 102 0800	1800
READ O-332 9/28	BLAKE ENGELHARDT	1	N	DP 102 0800	1800

7. **Control Operations**

Widen and improve existing secondary lines from Ramsey Crossing to French House.

8. **Special Instructions**

All Division Supervisors need to download information to the Sit Unit for all completed line and proposed line.

Noxious weeds are marked by orange "noxious weed" flagging. Minimize or avoid activities in these areas.

Sensitive areas are marked with pink/black checkerboard flagging. Minimize ground disturbing activities in these areas.

\* Indicates a 24 hour resource 0600-0600

9. **Division/Group Communications Summary**

Function	Frequency - RX	Frequency - TX	Tone	System	Channel	System	Channel
Command	166.6125	168.4000	136.5	NIFC C4	1		
Tactical Div/Group	168.5000	168.5000		NIFC T10	6		
Logistics							
Air to Ground	169.1500	169.1500		A/G CMD	13		

Prepared by (Resource Unit Leader) G. Thompson / J. Switzler / E. Mayte (t)	Approved by (Planning Section Chief) Dennis Cooper / Jason Schillinger (t)	Date Prepared 09/23/14	Time Prepared 1515
--	---	---------------------------	-----------------------

<b>Division Assignment List</b>			1. Branch <b>X</b>		2. Division/Group <b>1 F</b>		
3. Incident Name <b>KING - ZONE 1</b>			4. Operational Period 09/24/14 Wednesday Day Shift 0600 - 1800				
5. Operations Personnel							
Operations Chief	LES CURTIS; STEVE BURNS (t)		Division/Group Supervisor		JASON LAMBIRTH; MAX TWOMBLY		
Contingency Ops Chief	JOHN TRUETT; KYLE SMITH (t)		Air Attack Supervisor				
Branch Director	DANA D'ANDREA		Safety Officer		M.HAMEL; S. RYBERG; C.JORDAN (t)		
6. Resources Assigned this Period							
Strike Team/Task Force/ Resource Designator	Leader	Num of Pers.	Trans. Y/N	Drop Off PT./Time	Pick Up PT./Time		
CRW T1 IDAHO CITY IHC C-88 9/25	RALPH RANDALL LAMB	22	N	DP 102 0800	1800		
CRW T2IA SAN CARLOS C-5 9/30	THOMAS PATTEN	18	N	DP 102 0800	1800		
CRW T2IA R10 #5 C-22 10/1	ROBERT TODD BERNEY	19	N	DP 102 0800	1800		
CRW T2 HIGHLANDERS C-199 10/5	MARK FOGG	20	N	DP 102 0800	1800		
ENG S/T T3 1662C E-536 10/5	RICHARD MARTIN	27	N	DP 102 0800	1800		
ENG S/T 6632C E-535 10/5	ADOLPHO CASTRO	27	N	DP 102 0800	1800		
ENG S/T T3 5031C E-669 10/4	KIRK KUSHEN	17	N	DP 102 0800	1800		
ENG S/T T3 367 E-533 10/3	SEAN JOHNNY	27	N	DP 102 0800	1800		
ENG T/F KING #4				DP 102 0800	1800		
TFLD O-662	CORY CALNAN	1	N	DP 102 0800	1800		
TFLD O-707	BEAU MACIAG	1	N	DP 102 0800	1800		
ENG T6 CPS 62 E-374	RYAN MORGAN	3	N	DP 102 0800	1800		
ENG T6 TAHOE SAGE FIRE E-358	KEVIN STUDLEY	3	N	DP 102 0800	1800		
ENG T6 HIGH SIERRA E-338	JERRY VICE	3	N	DP 102 0800	1800		
ENG T6 HIGH SIERRA E-340	JACOB ROWSEY	3	N	DP 102 0800	1800		
ENG T6 333 BLY MT FIRE E-355	MARK GROVES	3	N	DP 102 0800	1800		
DOZER T2 E-576 10/5	RICK ANDERSON	2	N	DP 102 0800	1800		
DOZER T2 DUDLEYS E-558 10/4	TIM LANKIN	2	N	DP 102 0800	1800		
DOZER - T2V C0 E-559 10/5	DUANE HAASE	2	N	DP 102 0800	1800		
DOZ T2V TEHAMA E-556 10/5	RANDY STRIEFF	4	N	DP 102 0800	1800		
7. Control Operations Widen and improve existing secondary line from French House to Anderson Dam. Construct direct line on Chipmunk Ridge from the 2 Road to the Division 1F break towards Hell Hole Reservoir.							
8. Special Instructions  All Division Supervisors need to download information to the Sit Unit for all completed line and proposed line.  Noxious weeds are marked by orange "noxious weed" flagging. Minimize or avoid activities in these areas. Sensitive areas are marked with pink/black checkerboard flagging. Minimize ground disturbing activities in these areas.  * Indicates a 24 hour resource 0600-0600							
9. Division/Group Communications Summary							
Function	Frequency - RX	Frequency - TX	Tone	System	Channel	System	Channel
Command	166.6125	168.4000	136.5	NIFC C4	1		
Tactical Div/Group	166.7250	166.7250		NIFC T5	7		
Logistics							
Air to Ground	169.1500	169.1500		A/G CMD	13		
Prepared by (Resource Unit Leader) G. Thompson / J Switzler / E. Matye (t)			Approved by (Planning Section Chief) Dennis Cooper / Jason Schillinger		Date Prepared 09/23/14		Time Prepared 1514

<b>Division Assignment List</b>		1. Branch <b>X</b>		2. Division/Group <b>1 F</b>			
3. Incident Name <b>KING - ZONE 1</b>		4. Operational Period <b>09/24/14 Wednesday Day Shift 0600 - 1800</b>					
5. <b>Operations Personnel</b>							
Operations Chief	LES CURTIS; STEVE BURNS (t)		Division/Group Supervisor	JASON LAMBIRTH; MAX TWOMBLY			
Contingency Ops Chief	JOHN TRUETT; KYLE SMITH (t)		Air Attack Supervisor				
Branch Director	DANA D'ANDREA		Safety Officer	M.HAMEL; S. RYBERG; C.JORDAN (t)			
6. <b>Resources Assigned (this Period)</b>							
Strike Team/Task Force/ Resource Designator	Leader	Num of Pers.	Trans. Y/N	Drop Off PT./Time	Pick Up PT./Time		
DOZER T2V MOORE EXC. E-572 10/5	SONNY MOORE	3	N	DP 102 0800	1800		
WT T2 TNF 22 E-34 9/28	CHRISTOPHER LOW	4	N	DP 102 0800	1800		
WT T1 IDAHO PRECISION E-123 9/30	MICKEY RASKELLEY	2	N	DP 102 0800	1800		
WT T1 E-130 10/1	ROSS POOLE	4	N	DP 102 0800	1800		
CHIP T2 CECIL LOGGI E-580 10/5	TOM THOMAS	1	N	DP 102 0800	1800		
FALM O-870 10/4	JAMES MORGAN	2	N	DP 102 0800	1800		
FELB O-847 10/5	JOHN WALKER	1	N	DP 102 0800	1800		
FELB O-902 10/6	MIKE CARTER (t)	1	N	DP 102 0800	1800		
FALM O-881 10/5	RICHARD MAY	2	N	DP 102 0800	1800		
FALM O-869 10/5	JAMES MORGAN	1	N	DP 102 0800	1800		
FALC O-875 10/5	JUSTIN ROSE	2	N	DP 102 0800	1800		
HEQB O-821 10/5	ANDREW CARR	1	N	DP 102 0800	1800		
HEQB O-829 10/5	KEVIN MALLOY	1	N	DP 102 0800	1800		
TFLD O-888 10/5	NATE HALLAM	1	N	DP 102 0800	1800		
SOF2 O-700 10/2	DONALD FOCO	1	N	DP 102 0800	1800		
FEMP O-677 9/29	NICK GABBARD	1	N	DP 102 0800	1800		
FEMT O-429 10/1	MITCH CARNEY	1	N	DP 102 0800	1800		
FOBS O-303 9/29	AMANDA SHOAF	1	N	DP 102 0800	1800		
FOBS O-516 9/27	GABRIEL GAMINO	1	N	DP 102 0800	1800		
READ O-333 9/29	NICK JARVIS	1	N	DP 102 0800	1800		
7. Control Operations Widen and improve existing secondary line from French House to Anderson Dam. Construct direct line on Chipmunk Ridge from the 2 Road to the Division 1F break towards Hell Hole Reservoir.							
8. Special Instructions  All Division Supervisors need to download information to the Sit Unit for all completed line and proposed line.  Noxious weeds are marked by orange "noxious weed" flagging. Minimize or avoid activities in these areas. Sensitive areas are marked with pink/black checkerboard flagging. Minimize ground disturbing activities in these areas.  * Indicates a 24 hour resource 0600-0600							
9. <b>Division/Group Communications Summary</b>							
Funcion	Frequency - RX	Frequency - TX	Tone	System	Channel	System	Channel
Command	166.6125	168.4000	136.5	NIFC C4	1		
Tactical Div/Group	166.7250	166.7250		NIFC T5	7		
Logistics							
Air to Ground	169.1500	169.1500		A/G CMD	13		
Prepared by (Resource Unit Leader) G. Thompson / J Switzler / E. Matye (t)		Approved by (Planning Section Chief) Dennis Cooper / Jason Schillinger		Date Prepared 09/23/14		Time Prepared 1514	

<b>Division Assignment List</b>		1. Branch <b>XII</b>		2. Division/Group <b>1 H</b>			
3. Incident Name <b>KING - ZONE 1</b>		4. Operational Period 09/24/14 Wednesday Day Shift 0600 - 1800					
5. Operations Personnel							
Operations Chief	LES CURTIS; STEVE BURNS (t)		Division/Group Supervisor E.STAHLIN; P. WALKER; P. MEDINA (t)				
Contingency Ops Chief	JOHN TRUETT; KYLE SMITH (t)		Air Attack Supervisor				
Branch Director	KELLY MARTIN		Safety Officer		M HAMEL; S. RYBERG; C. JORDAN (t)		
6. Resources Assigned this Period							
Strike Team/Task Force/ Resource Designator	Leader	Num of Pers.	Trans. Y/N	Drop Off PT./Time	Pick Up PT./Time		
CRW T1 TRINITY IHC C-7 9/28	JUSTIN JEUDE	21	N	ROBINSON CG 0900	1800		
CRW T1 ELDORADO IHC C-85 9/30	WILLIAM K HARRIS	20	N	ROBINSON CG 0900	1800		
CRW T1 PLUMAS IHC C-117 9/26	JACK SEVELSON	20	N	ROBINSON CG 0900	1800		
CRW T1 AUGUSTA IHC C-6 10/4	MATT WAY	20	N	ROBINSON CG 0900	1800		
CRW T1 TAHOE IHC C-160	ERIC RICE	20	N	ROBINSON CG 0900	1800		
CRW T2IA STF 29 C-200 10/5	MICHAEL L LANIER	19	N	ROBINSON CG 0900	1800		
CRW T2IA N. ARIZONA C-143 10/1	CHRISTOPHER BROOKS	19	N	ROBINSON CG 0900	1800		
CRW T1 KERN C-244 10/5	CASEY L PAYNE	16	N	ROBINSON CG 0900	1800		
CREW T2IA HOPI 1 C-172 10/1	FREDDIE PANANA	21	N	ROBINSON CG 0900	1800		
CRW T2IA ANGORA PEAK C-173 10/3	JASON LA NIER	19	N	ROBINSON CG 0900	1800		
CREW T2IA SALYER C-174 10/5	JOSH EICHAMER	20	N	ROBINSON CG 0900	1800		
ENG S/T XSN 2396C E-89 9/29	BOB NORRBOM	19	N	ROBINSON CG 0900	1800		
ENG S/T 5780C E-433 10/2	TODD RUFFNER	24	N	ROBINSON CG 0900	1800		
ENG S/T 1618C E-499 10/5	RENE VELASQUEZ	21	N	ROBINSON CG 0900	1800		
KING T/F #2 TFLD O-696 9/15	DAVID ZUARES	1	N	ROBINSON CG 0900	1800		
ENG T6 ID IFD E-352 10/1	DAVID BRIZEDINE	4	N	ROBINSON CG 0900	1800		
ENG T6 LOS PINOS E-362 10/1	JASON RAMEY	3	N	ROBINSON CG 0900	1800		
ENG6 PSF 6112 E-379 10/2	CHRISTOPHER JONES	3	N	ROBINSON CG 0900	1800		
ENG T6 LONG E2132 E-369 10/2	JUAN SALOMON	3	N	ROBINSON CG 0900	1800		
ENG6 661 E-378 10/1	TRACY MILAKOVIC	3	N	ROBINSON CG 0900	1800		
7. Control Operations							
Construct indirect line in the Star burn area from Anderson Dam to the Robinson Flats campground area.							
8. Special Instructions							
All Division Supervisors need to download information to the Sit Unit for all completed line and proposed line.							
Noxious weeds are marked by orange "noxious weed" flagging. Minimize or avoid activities in these areas.							
Sensitive areas are marked with pink/black checkerboard flagging. Minimize ground disturbing activities in these areas.							
* Indicates a 24 hour resource 0600-0600							
9. Division/Group Communications Summary							
Function	Frequency - RX	Frequency - TX	Tone	System	Channel	System	Channel
Command	166.6125	168.4000	136.5	NIFC C4	1		
Tactical Div/Group	166.7750	166.7750		NIFC T6	8		
Logistics							
Air to Ground	169.1500	169.1500		A/G CMD	13		
Prepared by (Resource Unit Leader) G. Thompson / J. Switzler / E. Mayte (t)		Approved by (Planning Section Chief) Dennis Cooper / Jason Schillinger (t)		Date Prepared 09/23/14		Time Prepared 1514	

<b>Division Assignment List</b>	1. Branch <b>XII</b>	2. Division/Group <b>1 H</b>
---------------------------------	-------------------------	---------------------------------

3. Incident Name <b>KING - ZONE 1</b>	4. Operational Period 09/24/14 Wednesday Day Shift 0600 - 1800
--	---

**5. Operations Personnel**

Operations Chief	LES CURTIS; STEVE BURNS (t)	Division/Group Supervisor	E. STAHLIN; P. WALKER; P. MEDINA (t)
Contingency Ops Chief	JOHN TRUETT; KYLE SMITH (t)	Air Attack Supervisor	
Branch Director	KELLY MARTIN	Safety Officer	M HAMEL; S. RYBERG; C. JORDAN (t)

**6. Resources Assigned this Period**

Strike Team/Task Force/ Resource Designator	Leader	Num of Pers.	Trans. Y/N	Drop Off PT./Time	Pick Up PT./Time
ENG T6 E-333 9/30	PAULA HOLTER	3	N	ROBINSON CG 0900	1800
ENG T6 E-334 9/30	CHUCK NEWBERRY	3	N	ROBINSON CG 0900	1800
ENG T6 E-335 9/30	DON HOLTER	3	N	ROBINSON CG 0900	1800
ENG T3 352 E-623 10/1	JON MAXWELL	5	N	ROBINSON CG 0900	1800
ENG T6 PLATTE CANYON E-381 10/1	CODY COX	20	N	ROBINSON CG 0900	1800
DOZ T2 GRAHAM E-42 9/28	JEFF GRAHAM	2	N	ROBINSON CG 0900	1800
DOZER T2 DUDLEYS E-558 10/4		2	N	ROBINSON CG 0900	1800
DOZ T2V ROEN #N01 E-567 10/5	CLAY BOSCHI	2	N	ROBINSON CG 0900	1800
WT T2 TMU 4 E-255 9/29	SPENCER GRISCOM	2	N	ROBINSON CG 0900	1800
WT T1 SPECE IND E-126* 9/30	STEVE ROOKS	4	N	ROBINSON CG 0900	1800
WT T1 E-131	GREG WHIPPLE	4	N	ROBINSON CG 0900	1800
WT T1 FORRESTHILL E-3041		1	N	ROBINSON CG 0900	1800
FALM O-877 10/5	JEFF LAMATTINA	1	N	ROBINSON CG 0900	1800
FALM O-880 10/5		1	N	ROBINSON CG 0900	1800
FALM O-884 10/5	NICK YEAGER	1	N	ROBINSON CG 0900	1800
FELB O-857 10/1	HANS CASPERSON	1	N	ROBINSON CG 0900	1800
FELB(t) O-959 10/5	BRIAN DIRKS	1	N	ROBINSON CG 0900	1800
TFLD O-791 10/5	ROB THIBAUT	1	N	ROBINSON CG 0900	1800
TFLD(t) O-951 10/5	JAMIE JALVING	1	N	ROBINSON CG 0900	1800
HEQB O-242 10/1	BRANDON WOODWARD	1	N	ROBINSON CG 0900	1800

**7. Control Operations**  
Construct indirect line in the Star burn area from Anderson Dam to the Robinson Flats campground area.

**8. Special Instructions**  
All Division Supervisors need to download information to the Sit Unit for all completed line and proposed line.  
Noxious weeds are marked by orange "noxious weed" flagging. Minimize or avoid activities in these areas.  
Sensitive areas are marked with pink/black checkerboard flagging. Minimize ground disturbing activities in these areas.  
\* Indicates a 24 hour resource 0600-0600

**9. Division/Group Communications Summary**

Function	Frequency - RX	Frequency - TX	Tone	System	Channel	System	Channel
Command	166.6125	168.4000	136.5	NIFC C4	1		
Tactical Div/Group	166.7750	166.7750		NIFC T6	8		
Logistics							
Air to Ground	169.1500	169.1500		A/G CMD	13		

Prepared by (Resource Unit Leader) G. Thompson / J. Switzler / E. Mayte (t)	Approved by (Planning Section Chief) Dennis Cooper / Jason Schillinger (t)	Date Prepared 09/23/14	Time Prepared 1514
--	---	---------------------------	-----------------------



<b>Division Assignment List</b>	1. Branch	<b>XII</b>	2. Division/Group	<b>1 H</b>
	3. Incident Name	<b>KING - ZONE 1</b>		

4. Operational Period	<b>09/24/14 Wednesday Day Shift 0600 - 1800</b>
-----------------------	---

**5. Operations Personnel**

Operations Chief	<b>LES CURTIS; STEVE BURNS (t)</b>	Division/Group Supervisor	<b>E. STAHLIN; P. WALKER; P. MEDINA (t)</b>
Contingency Ops Chief	<b>JOHN TRUETT; KYLE SMITH (t)</b>	Air Attack Supervisor	
Branch Director	<b>KELLY MARTIN</b>	Safety Officer	<b>M HAMEL; S. RYBERG; C. JORDAN (t)</b>

**6. Resources Assigned this Period**

Strike Team/Task Force/ Resource Designator	Leader	Num of Pers.	Trans. Y/N	Drop Off PT./Time	Pick Up PT./Time
HEQB O-261 9/30	DARIC BURR	1	N	ROBINSON CG 0900	1800
HEQB O-245	LEITHEAD	1	N	ROBINSON CG 0900	1800
FELB O-959	BRIAN DIRKS	1	N	ROBINSON CG 0900	1800
SOFR O-141 9/28	RICK CLARKE	1	N	ROBINSON CG 0900	1800
SOFR (t) O-142 9/28	MANI BOUSLAUGH	1	N	ROBINSON CG 0900	1800
FEMP O-762 10/4	RON CUTTING	1	N	ROBINSON CG 0900	1800
FEMT O-765 10/5	BRYAN ESSER	1	N	ROBINSON CG 0900	1800
FOBS O-118 9/30	TIM BRADLEY	1	N	ROBINSON CG 0900	1800
FOBS O-454 9/30	ROBERT OLDS	1	N	ROBINSON CG 0900	1800
ARCH O-931 10/5	DEVIN SNYDER	1	N	ROBINSON CG 0900	1800

**7. Control Operations**

Construct indirect line in the Star burn area from Anderson Dam to the Robinson Flats campground area.

**8. Special Instructions**

All Division Supervisors need to download information to the Sit Unit for all completed line and proposed line.

Noxious weeds are marked by orange "noxious weed" flagging. Minimize or avoid activities in these areas.

Sensitive areas are marked with pink/black checkerboard flagging. Minimize ground disturbing activities in these areas.

\* Indicates a 24 hour resource 0600-0600

**9. Division/Group Communications Summary**

Function	Frequency - RX	Frequency - TX	Tone	System	Channel	System	Channel
Command	166.6125	168.4000	136.5	NIFC C4	1		
Tactical Div/Group	166.7750	166.7750		NIFC T6	8		
Logistics							
Air to Ground	169.1500	169.1500		A/G CMD	13		

Prepared by (Resource Unit Leader)	Approved by (Planning Section Chief)	Date Prepared	Time Prepared
<b>G. Thompson / J. Switzler / E. Mayte (t)</b>	<b>Dennis Cooper / Jason Schillinger (t)</b>	<b>09/23/14</b>	<b>1514</b>

<b>Division Assignment List</b>	1. Branch <p style="text-align: center;"><b>XII</b></p>	2. Division/Group <p style="text-align: center;"><b>1 K</b></p>
---------------------------------	--	--

3. Incident Name <p style="text-align: center;"><b>KING - ZONE 1</b></p>	4. Operational Period 09/24/14    Wednesday    Day Shift 0600 - 1800
---	---

**5. Operations Personnel**

Operations Chief	LES CURTIS; STEVE BURNS (t)	Division/Group Supervisor	UNSTAFFED
Contingency Ops Chief	JOHN TRUETT; KYLE SMITH (t)	Air Attack Supervisor	
Branch Director	KELLY MARTIN	Safety Officer	M HAMEL; S. RYBERG; C. JORDAN (t)

**6. Resources Assigned this Period**

Strike Team/Task Force/ Resource Designator	Leader	Num of Pers.	Trans. Y/N	Drop Off PT./Time	Pick Up PT./Time
UNSTAFFED					

**7. Control Operations**  
Construct line from the Robinsons Flat C.G. along Soda Springs Rd.

**8. Special Instructions**  
All Division Supervisors need to download information to the Sit Unit for all completed line and proposed line.  
Noxious weeds are marked by orange "noxious weed" flagging. Minimize or avoid activities in these areas.  
Sensitive areas are marked with pink/black checkerboard flagging. Minimize ground disturbing activities in these areas.  
\* Indicates a 24 hour resource 0600-0600

**9. Division/Group Communications Summary**

Function	Frequency - RX	Frequency - TX	Tone	System	Channel	System	Channel
Command	166.6125	168.4000	136.5	NIFC C4	1		
Tactical Div/Group	168.0500	168.0500		NIFC T1	5		
Logistics							
Air to Ground	169.1500	169.1500		A/G CMD	13		

Prepared by (Resource Unit Leader) G. Thompson / J. Switzler / E. Mayte (t)	Approved by (Planning Section Chief) Dennis Cooper / Jason Schillinger (t)	Date Prepared 09/23/14	Time Prepared 1514
--	---	---------------------------	-----------------------

<b>Division Assignment List</b>		1. Branch <b>XII</b>		2. Division/Group <b>1 L</b>			
3. Incident Name <b>KING - ZONE 1</b>		4. Operational Period <b>09/24/14 Wednesday Day Shift 0600 - 1800</b>					
5. <b>Operations Personnel</b>							
Operations Chief	LES CURTIS / STEVE BURNS (t)		Division/Group Supervisor	J. SNOW; C. KLUG; R. BLAIR (t)			
Contingency Ops Chief	JOHN TRUETT; KYLE SMITH (t)		Air Attack Supervisor				
Branch Director	KELLY MARTIN		Safety Officer	M HAMEL; S. RYBERG; C. JORDAN (t)			
6. <b>Resources Assigned this Period</b>							
Strike Team/Task Force/ Resource Designator	Leader	Num of Pers.	Trans. Y/N	Drop Off PT./Time	Pick Up PT./Time		
CRW T1 TRUCKEE IHC C-145 9/25	BOBBY F HUBBY	20	N	ROBINSON CG 0800	1800		
CRW T2IA GLOBE IHC C-136 10/2	ROGERS T BROWN	19	N	ROBINSON CG 0800	1800		
CRW T1 BLUE RIDGE IHC C-148 9/24	BRIAN H SALVATORE	21	N	ROBINSON CG 0800	1800		
CRW T1 RIO BRAVO IHC C-232 10/5	JAMES J ROCHA	21	N	ROBINSON CG 0800	1800		
CREW T1 MENDOCINO IHC C-161 10/4	JASON L POWERS	19	N	ROBINSON CG 0800	1800		
CRW T1 PALOMAR IHC C-146 9/23	JOSE ORTEGA	20	N	ROBINSON CG 0800	1800		
CRW T2IA GUNNISON RIV. C-177 9/29	NICHOLAS S OSTROM	19	N	ROBINSON CG 0800	1800		
CRW T2IA CORONADO C-176 9/26	JORGE AMAYA	23	N	ROBINSON CG 0800	1800		
CRW T2IA COBRAS 4 C-202 10/4	VINCE MONTES	22	N	ROBINSON CG 0800	1800		
CRW T2IA FIRESTORM 1 C-211 10/2	RICK SANDIDGE	20	N	ROBINSON CG 0800	1800		
ENG S/T 1566C E-671 10/5	JERRY VANDERMEULEN	17	N	ROBINSON CG 0800	1800		
ENG S/T 6617C E-534 10/5	JOSHUA BOEHM	27	N	ROBINSON CG 0800	1800		
ENG S/T 3661C E-741 10/5	GRAHAM RICE	26	N	ROBINSON CG 0800	1800		
ENG T6 SO. ARKANSAS E-382 10/2	PAUL OTTMER	3	N	ROBINSON CG 0800	1800		
DOZ T2 #1 - SPENCER E-111 10/1	MIKE SPENCER	2	N	ROBINSON CG 0800	1800		
DOZ T2 JB LOGGING E-115 10/1	KRISTI WILDER	2	N	ROBINSON CG 0800	1800		
WT S2 49R WATER E-520 10/4	BOB MERG	1	N	ROBINSON CG 0800	1800		
WT T1 SILVER STATE E-141 9/30		2	N	ROBINSON CG 0800	1800		
WT T1 G&G FIRE SUPP E-131 9/30	GREG WHIPPLE	2	N	ROBINSON CG 0800	1800		
WT T2 TNF 22 E-34 9/28		2	N	ROBINSON CG 0800	1800		
7. Control Operations Continue to patrol and mop up 100' in.							
8. Special Instructions  All Division Supervisors need to download information to the Sit Unit for all completed line and proposed line.  Identify resources to respond for initial attack. Noxious weeds are marked by orange "noxious weed" flagging. Minimize or avoid activities in these areas. Sensitive areas are marked with pink/black checkerboard flagging. Minimize ground disturbing activities in these areas.  * Indicates a 24 hour resource 0600-0600							
9. <b>Division/Group Communications Summary</b>							
Function	Frequency - RX	Frequency - TX	Tone	System	Channel	System	Channel
Command	166.6125	168.4000	136.5	NIFC C4	1		
Tactical Div/Group	168.2500	168.2500		NIFC T7	9		
Logistics							
Air to Ground	168.1500	169.1500		A/G CMD	13		
Prepared by (Resource Unit Leader) G. Thompson / J. Switzler / Eric Mayte (t)		Approved by (Planning Section Chief) Dennis Cooper / Jason Schillinger (t)		Date Prepared 09/23/14		Time Prepared 1514	

<b>Division Assignment List</b>	1. Branch <b>XII</b>	2. Division/Group <b>1 L</b>
---------------------------------	-------------------------	---------------------------------

3. Incident Name <b>KING - ZONE 1</b>	4. Operational Period <b>09/24/14 Wednesday Day Shift 0600 - 1800</b>
--	--

**5. Operations Personnel**

Operations Chief	LES CURTIS / STEVE BURNS (t)	Division/Group Supervisor	J. SNOW; C. KLUG; R. BLAIR (t)
Contingency Ops Chief	JOHN TRUETT; KYLE SMITH (t)	Air Attack Supervisor	
Branch Director	KELLY MARTIN	Safety Officer	M HAMEL; S. RYBERG; C. JORDAN (t)

**6. Resources Assigned this Period**

Strike Team/Task Force/ Resource Designator	Leader	Num of Pers.	Trans. Y/N	Drop Off PT./Time	Pick Up PT./Time
FALC RIDGE LOGGING O-872 10/5		2	N	ROBINSON CG 0800	1800
FALC RIDGE LOGGING O-873 10/5		4	N	ROBINSON CG 0800	1800
FALM O-881 10/5	RICHARD MAY	2	N	ROBINSON CG 0800	1800
FALM NOR CAL TREE O-882 10/5		3	N	ROBINSON CG 0800	1800
FALM COLD CREEK SVC O-874 10/3		3	N	ROBINSON CG 0800	1800
TFLD O-792 10/4	KIRK HARRIS	1	N	ROBINSON CG 0800	1800
HEQB O-836 10/6	ROB WILLIAMS	1	N	ROBINSON CG 0800	1800
HEQB O-843 10/5	WILLIAM MCGOWAN	1	N	ROBINSON CG 0800	1800
HEQB O-832 10/6	JEFF PILOTTO	1	N	ROBINSON CG 0800	1800
SOFR O-141 9/28	RICK CLARKE	1	N	ROBINSON CG 0800	1800
SOFR (t) O-142 9/28	MANI BOUGHSLAUGH	1	N	ROBINSON CG 0800	1800
FEMP O-108 9/28	MATTHEW COBB	1	N	ROBINSON CG 0800	1800
FEMT O-435 9/26	BENJAMIN SEBOK	1	N	ROBINSON CG 0800	1800
READ O-326 9/30	DAN TEATER	1	N	ROBINSON CG 0800	1800

**7. Control Operations**  
Continue to patrol and mop up 100' in.

**8. Special Instructions**

All Division Supervisors need to download information to the Sit Unit for all completed line and proposed line.

Identify resources to respond for initial attack. Noxious weeds are marked by orange "noxious weed" flagging. Minimize or avoid activities in these areas.

Sensitive areas are marked with pink/black checkerboard flagging. Minimize ground disturbing activities in these areas.

\* Indicates a 24 hour resource 0600-0600

**9. Division/Group Communications Summary**

Function	Frequency - RX	Frequency - TX	Tone	System	Channel	System	Channel
Command	166.6125	168.4000	136.5	NIFC C4	1		
Tactical Div/Group	168.2500	168.2500		NIFC T7	9		
Logistics							
Air to Ground	169.1500	169.1500		A/G CMD	13		

Prepared by (Resource Unit Leader) G. Thompson / J. Switzler / Eric Mayte (t)	Approved by (Planning Section Chief) Dennis Cooper / Jason Schillinger (t)	Date Prepared 09/23/14	Time Prepared 1514
--	---	---------------------------	-----------------------

<b>Division Assignment List</b>	1. Branch <b>XIV</b>	2. Division/Group <b>1 M</b>
---------------------------------	-------------------------	---------------------------------

3. Incident Name <b>KING - ZONE 1</b>	4. Operational Period 09/24/14 Wednesday Day Shift 0600 - 1800
--	---

<b>5. Operations Personnel</b>					
--------------------------------	--	--	--	--	--

Operations Chief	LES CURTIS; STEVE BURNS (t)	Division/Group Supervisor	UNSTAFFED		
------------------	-----------------------------	---------------------------	-----------	--	--

Contingency Ops Chief	JOHN TRUETT; KYLE SMITH (t)	Air Attack Supervisor			
-----------------------	-----------------------------	-----------------------	--	--	--

Branch Director	UNSTAFFED	Safety Officer	M HAMEL; S. RYBERG; C. JORDAN (t)		
-----------------	-----------	----------------	-----------------------------------	--	--

<b>6. Resources Assigned this Period</b>					
--	--	--	--	--	--

Strike Team/Task Force/ Resource Designator	Leader	Num of Pers.	Trans. Y/N	Drop Off PT./Time	Pick Up PT./Time
UNSTAFFED					

7. Control Operations  
UNSTAFFED

8. Special Instructions  
All Division Supervisors need to download information to the Sit Unit for all completed line and proposed line.  
Noxious weeds are marked by orange "noxious weed" flagging. Minimize or avoid activities in these areas.  
Sensitive areas are marked with pink/black checkerboard flagging. Minimize ground disturbing activities in these areas.  
\* Indicates a 24 hour resource 0600-0600

<b>9. Division/Group Communications Summary</b>							
---	--	--	--	--	--	--	--

Function	Frequency - RX	Frequency - TX	Tone	System	Channel	System	Channel
Command	166.6125	168.4000	136.5	NIFC C4	1		
Tactical Div/Group	168.0500	168.0500		NIFC T1	5		
Logistics							
Air to Ground	169.1500	169.1500		A/G CMD	13		

Prepared by (Resource Unit Leader) G. Thompson / J. Switzler / Eric Mayte (t)	Approved by (Planning Section Chief) Dennis Cooper / Jason Schillinger (t)	Date Prepared 09/23/14	Time Prepared 1514
--	---	---------------------------	-----------------------

<b>Division Assignment List</b>	1. Branch <b>XIV</b>	2. Division/Group <b>1 P</b>
---------------------------------	-------------------------	---------------------------------

3. Incident Name <b>KING - ZONE 1</b>	4. Operational Period 09/24/14 Wednesday Day Shift 0600 - 1800
--	---

5. Operations Personnel	
Operations Chief <b>LES CURTIS; STEVE BURNS (t)</b>	Division/Group Supervisor <b>UNSTAFFED</b>
Contingency Ops Chief <b>JOHN TRUETT; KYLE SMITH (t)</b>	Air Attack Supervisor
Branch Director <b>UNSTAFFED</b>	Safety Officer <b>M HAMEL; S. RYBERG; C. JORDAN (t)</b>

6. Resources Assigned this Period					
Strike Team/Task Force/ Resource Designator	Leader	Num of Pers.	Trans. Y/N	Drop Off PT./Time	Pick Up PT./Time
<b>UNSTAFFED</b>					

7. Control Operations <b>UNSTAFFED</b>
---

8. Special Instructions

All Division Supervisors need to download information to the Sit Unit for all completed line and proposed line.

Noxious weeds are marked by orange "noxious weed" flagging. Minimize or avoid activities in these areas.  
Sensitive areas are marked with pink/black checkerboard flagging. Minimize ground disturbing activities in these areas.

\* Indicates a 24 hour resource 0600-0600

9. Division/Group Communications Summary							
Function	Frequency - RX	Frequency - TX	Tone	System	Channel	System	Channel
<b>Command</b>	166.6125	168.4000	136.5	NIFC C4	1		
<b>Tactical Div/Group</b>	166.7250	166.7250		NIFC T5	7		
<b>Logistics</b>							
<b>Air to Ground</b>	169.1500	169.1500		A/G CMD	13		

Prepared by (Resource Unit Leader) <b>G. Thompson / J. Switzler / Eric Mayte (t)</b>	Approved by (Planning Section Chief) <b>Dennis Cooper / Jason Schillinger (t)</b>	Date Prepared <b>09/23/14</b>	Time Prepared <b>1514</b>
---	--	----------------------------------	------------------------------

<b>Division Assignment List</b>	1. Branch <b>XVI</b>	2. Division/Group <b>1 R</b>
---------------------------------	-------------------------	---------------------------------

3. Incident Name <b>KING - ZONE 1</b>	4. Operational Period 09/24/14 Wednesday Day Shift 0600 - 1800
--	---

**5. Operations Personnel**

Operations Chief	LES CURTIS / STEVE BURNS (t)	Division/Group Supervisor	UNSTAFFED
Contingency Ops Chief	JOHN TRUETT; KYLE SMITH (t)	Air Attack Supervisor	
Branch Director	SEAN JOHNSON; COREY ROSE (t)	Safety Officer	M HAMEL; S. RYBERG; C. JORDAN (t)

**6. Resources Assigned this Period**

Strike Team/Task Force/ Resource Designator	Leader	Num of Pers.	Trans. Y/N	Drop Off PT./Time	Pick Up PT./Time
UNSTAFFED					

7. Control Operations  
UNSTAFFED

8. Special Instructions

All Division Supervisors need to download information to the Sit Unit for all completed line and proposed line.  
Noxious weeds are marked by orange "noxious weed" flagging. Minimize or avoid activities in these areas.  
Sensitive areas are marked with pink/black checkerboard flagging. Minimize ground disturbing activities in these areas.

\* Indicates a 24 hour resource 0600-0600

**9. Division/Group Communications Summary**

Function	Frequency - RX	Frequency - TX	Tone	System	Channel	System	Channel
Command	166.6125	168.4000	136.5	NIFC C4	1		
Tactical Div/Group	168.2500	168.2500		NIFC T7	9		
Logistics							
Air to Ground	169.1500	169.1500		A/G CMD	13		

Prepared by (Resource Unit Leader) G. Thompson / J. Switzler / E. Matye (t)	Approved by (Planning Section Chief) Dennis Cooper / Jason Schillinger (t)	Date Prepared 09/23/14	Time Prepared 1513
--	---	---------------------------	-----------------------





<b>Division Assignment List</b>	1. Branch <b>XVI</b>	2. Division/Group <b>1 W</b>
---------------------------------	-------------------------	---------------------------------

3. Incident Name <b>KING - ZONE 1</b>	4. Operational Period 09/24/14 Wednesday Day Shift 0600 - 1800
--	---

**5. Operations Personnel**

Operations Chief	LES CURTIS; STEVE BURNS (t)	Division/Group Supervisor	CHRIS VERO; JOHNNY VILLA(t)
Contingency Ops Chief	JOHN TRUETT; KYLE SMITH (t)	Air Attack Supervisor	
Branch Director	SEAN JOHNSON; COREY ROSE (t)	Safety Officer	M HAMEL; S. RYBERG; C. JORDAN (t)

**6. Resources Assigned this Period**

Strike Team/Task Force/ Resource Designator	Leader	Num of Pers.	Trans. Y/N	Drop Off PT./Time	Pick Up PT./Time
CRW T1 PAYSON IHC C-147 9/24	MICHAEL SCHINSTOCK	16	N	LOON LK. C.G.0800	1800
CRW T1 CEDAR CITY IHC C-8 9/26	BRIAN BURBRIDGE	19	N	LOON LK. C.G.0800	1800
CRW T1 MAD RIVER IHC C-159 10/5	CHARLES HAIR	19	N	LOON LK. C.G.0800	1800
CRW T1 HELENA IHC C-246 9/24	FRED THOMPSON	20	N	LOON LK. C.G.0800	1800
CRW T2IA NMCIF ACOMA #1 C-131	ANDREW M HENRY	20	N	LOON LK. C.G.0800	1800
CRW T2IA RED ROCK C-39 9/28	BRANDON JOHNSON	19	N	LOON LK. C.G.0800	1800
ENG S/T T1 1800A E-392 9/30	BARRY SPRIGGS	22	N	LOON LK. C.G.0800	1800
ENG S/T T3 5605 C E-538 10/3	VICTOR LEFOR	27	N	LOON LK. C.G.0800	1800
T/F ENF KING #3 TFLD O-339	BRIAN MULHOLLEN	1	N	LOON LK. C.G.0800	1800
ENG T6 E-380 10/1	DREW MAXWELL	2	N	LOON LK. C.G.0800	1800
ENG6 CO MVP E-360 10/1	DANIEL DYER	3	N	LOON LK. C.G.0800	1800
ENG T6 #3629 E-376 10/1	TRAVIS MOORE	3	N	LOON LK. C.G.0800	1800
ENG T6 ARF #671 E-365 10/2	NICHOLAS FETSCH	3	N	LOON LK. C.G.0800	1800
ENG T6 CO-WRF E-373 10/1	TODD KING	4	N	LOON LK. C.G.0800	1800
ENG T6 #603 E-371 10/2	MICHAEL OTTOSEN	5	N	LOON LK. C.G.0800	1800
ENG T6 # 631 E-377 10/1	WILLIAM HALL	3	N	LOON LK. C.G.0800	1800
DOZ T2 NORTHSTATE E-110 10/1	GIFFORD TALMADGE	2	N	LOON LK. C.G.0800	1800
DOZ T2 BIG EDS CRANE E-210 9/29	RICK ROGER	3	N	LOON LK. C.G.0800	1800
DOZ T2 GEORGE WURLITZER E-560 10/4	GEORGE WURLITZER	2	N	LOON LK. C.G.0800	1800
DOZ T2 KISER CONST. E-562 10/5	KYLE KISER	2	N	LOON LK. C.G.0800	1800

**7. Control Operations**

Widen and improve existing secondary line from Ellis Peak to Falls Fork.

**8. Special Instructions**

All Division Supervisors need to download information to the Sit Unit for all completed line and proposed line.

Identify resources to respond for initial attack. Noxious weeds are marked by orange "noxious weed" flagging. Minimize or avoid activities in these areas.

Sensitive areas are marked with pink/black checkerboard flagging. Minimize ground disturbing activities in these areas.

\* Indicates a 24 hour resource 0600-0600

**9. Division/Group Communications Summary**

Function	Frequency - RX	Frequency - TX	Tone	System	Channel	System	Channel
Command	166.6125	168.4000	136.5	NIFC C4	1		
Tactical Div/Group	166.5500	166.5500		R5 T4	10		
Logistics							
Air to Ground	169.1500	169.1500		A/G CMD	13		

Prepared by (Resource Unit Leader) G. Thompson / J. Switzler / E. Mayte (t)	Approved by (Planning Section Chief) Dennis Cooper / Jason Schillinger (t)	Date Prepared 09/23/14	Time Prepared 1513
--	---	---------------------------	-----------------------

<b>Division Assignment List</b>		1. Branch <b>XVI</b>		2. Division/Group <b>1 W</b>			
3. Incident Name <b>KING - ZONE 1</b>		4. Operational Period <b>09/24/14 Wednesday Day Shift 0600 - 1800</b>					
5. <b>Operations Personnel</b>							
Operations Chief	LES CURTIS; STEVE BURNS (t)		Division/Group Supervisor		CHRIS VERO; JOHNNY VILLA (t)		
Contingency Ops Chief	JOHN TRUETT; KYLE SMITH (t)		Air Attack Supervisor				
Branch Director	SEAN JOHNSON; COREY ROSE (t)		Safety Officer		M HAMEL; S. RYBERG; C. JORDAN (t)		
6. <b>Resources Assigned this Period</b>							
Strike Team/Task Force/ Resource Designator	Leader	Num of Pers.	Trans. Y/N	Drop Off PT./Time	Pick Up PT./Time		
DOZ T2V 88570 E-566 9/29	MARK BASHAM	2	N	LOON LK C.G. 0800	1800		
DOZER T2 NEESE CONST. E-575 10/5	DAVID NEESE	2	N	LOON LK C.G. 0800	1800		
DOZ T2 WARNER E-564 10/6	DAN WARNER	2	N	LOON LK C.G. 0800	1800		
WT T1 ALL AGENCY E-253* 9/29	DOUG HILL	2	N	LOON LK C.G. 0800	1800		
WT T1 TACTICAL E-142 10/2	DOUG ROGERS	2	N	LOON LK C.G. 0800	1800		
WT T1 TACTICAL E-138 10/2	ZACHARY WITTERS	2	N	LOON LK C.G. 0800	1800		
WT T1 E-139 10/2	ROBERT THORPE	4	N	LOON LK C.G. 0800	1800		
TFLD O-893 10/5	GILBERT W BARRIER	1	N	LOON LK C.G. 0800	1800		
HEQB O-824 10/6	SAMUEL PFAHLER	1	N	LOON LK C.G. 0800	1800		
HEQB O-820 10/6	MICHAEL P KING	1	N	LOON LK C.G. 0800	1800		
HEQB O-822 10/6	TERRELL NAVADA DREW	1	N	LOON LK C.G. 0800	1800		
HEQB O-823 10/6	MICHAEL ALLAN WORK	1	N	LOON LK C.G. 0800	1800		
HEQB O-827 10/6	JOHN JASON GATES	1	N	LOON LK C.G. 0800	1800		
HEQB(t) O-3236 10/6	ANGELA BANFILL	1	N	LOON LK C.G. 0800	1800		
SOFR O-3089 10/4	JACOBIE WATERS	1	N	LOON LK C.G. 0800	1800		
SOFR O-938 10/4	MATTHEW BROWN	1	N	LOON LK C.G. 0800	1800		
FEMP O-494 10/2	DAN NUNEZ	1	N	LOON LK C.G. 0800	1800		
FEMT O-495 10/2	TRAVIS MOORE	1	N	LOON LK C.G. 0800	1800		
FOBS O-452 10/2	ROB BOZEMAN	1	N	LOON LK C.G. 0800	1800		
FOBS O-451 10/3	RICHARD P RATCLIFF	1	N	LOON LK C.G. 0800	1800		
7. Control Operations							
Widen and improve existing secondary line from Ellis Peak to Falls Fork.							
8. Special Instructions							
All Division Supervisors need to download information to the Sit Unit for all completed line and proposed line.							
Identify resources to respond for initial attack. Noxious weeds are marked by orange "noxious weed" flagging. Minimize or avoid activities in these areas.							
Sensitive areas are marked with pink/black checkerboard flagging. Minimize ground disturbing activities in these areas.							
* Indicates a 24 hour resource 0600-0600							
9. <b>Division/Group Communications Summary</b>							
Function	Frequency - RX	Frequency - TX	Tone	System	Channel	System	Channel
Command	166.6125	168.4000	136.5	NIFC C4	1		
Tactical Div/Group	166.5500	166.5500		R5 T4	10		
Logistics							
Air to Ground	169.1500	169.1500		A/G CMD	13		
Prepared by (Resource Unit Leader) G. Thompson/ J. Switzler/ E. Mayte (t)		Approved by (Planning Section Chief) Dennis Cooper / Jason Schillinger (t)		Date Prepared 09/23/14		Time Prepared 1513	

<b>Division Assignment List</b>		1. Branch <b>XVI</b>	2. Division/Group <b>1 Y</b>
3. Incident Name <b>KING - ZONE 1</b>		4. Operational Period 09/24/14 Wednesday Day Shift 0600 - 1800	

5. Operations Personnel			
Operations Chief	LES CURTIS; STEVE BURNS (t)	Division/Group Supervisor	M. CHERRY; D. SOLDAVINI (t)
Contingency Ops Chief	JOHN TRUETT; KYLE SMITH (t)	Air Attack Supervisor	
Branch Director	SEAN JOHNSON; COREY ROSE(t)	Safety Officer	M HAMEL; S. RYBERG; C. JORDAN (t)

6. Resources Assigned this Period						
Strike Team/Task Force/ Resource Designator	Leader	Num of Pers.	Trans. Y/N	Drop Off PT./Time	Pick Up PT./Time	
CRW T1 LONE PEAK IHC C-149 9/27	KRIS BRUINGTON	23	N	LOON LK. C.G.0800	1800	
CRW T2IA AOICC INTER C-10 9/30	TIM DEATON	20	N	LOON LK. C.G.0800	1800	
CRW T2 BEAR JAW C-9 9/30	JD OTTMAN	20	N	LOON LK. C.G.0800	1800	
CRW T1 SAWTOOTH IHC C-89 9/27	MICHAEL KRUPSKI	20	N	LOON LK. C.G.0800	1800	
CRW T2 OC 19 C-194 9/30	JAMES BOLLINGER	20	N	LOON LK. C.G.0800	1800	
ENG S/T XTB 4228C E-168 9/29	JON ANDERSON	19	N	LOON LK. C.G.0800	1800	
ENG S/T XCO 3025C E-189 9/29	REX MAYES	17	N	LOON LK. C.G.0800	1800	
DOZ2 T2 (CA-PNF) E-144 9/29	SCOTT SIBBALD	3	N	LOON LK. C.G.0800	1800	
DOZ2 T2 (CA-PNF) E-145 9/29	ANDREW SHEPHERD	2	N	LOON LK. C.G.0800	1800	
DOZ T2 CASHF 29 E-146 9/29	DAVID BROWN	2	N	LOON LK. C.G.0800	1800	
DOZ T2 SHF 79 E-112 9/30	JASON SHURRAH	3	N	LOON LK. C.G.0800	1800	
DOZ T2 NORTHSTATE E-122 10/1	MIKE BRASK	3	N	LOON LK. C.G.0800	1800	
WT T3 AWB INC E-13 9/28	DAB BRADY	1	N	LOON LK. C.G.0800	1800	
WT T1 TACTICAL E-128 9/30	ALAN WEST	2	N	LOON LK. C.G.0800	1800	
WT T1 E-258* 9/29	RICHARD YOST	2	N	LOON LK. C.G.0800	1800	
WT T1 ARBOR TREE E-263* 9/29	LU ESTRADA	2	N	LOON LK. C.G.0800	1800	
WT T2 49ER E-3* 9/28	BOB ALVAREZ	2	N	LOON LK. C.G.0800	1800	
CHIPPER TIMOTHY BURKE E-439 10/2	TIM BURKE	1	N	LOON LK. C.G.0800	1800	
CHIPPER T3 FIRESTORM E-438 10/3	GIDEON MACOMBER	2	N	LOON LK. C.G.0800	1800	
CHIPPER SKYLINE TREE E-471 10/3		2	N	LOON LK. C.G.0800	1800	

7. Control Operations

Widen and improve existing secondary line from Loon Lake to South Fork campground.

8. Special Instructions

All Division Supervisors need to download information to the Sit Unit for all completed line and proposed line.

Identify resources to respond for initial attack. Noxious weeds are marked by orange "noxious weed" flagging. Minimize or avoid activities in these areas.

Sensitive areas are marked with pink/black checkerboard flagging. Minimize ground disturbing activities in these areas.

\* Indicates a 24 hour resource 0600-0600

9. Division/Group Communications Summary							
Function	Frequency - RX	Frequency - TX	Tone	System	Channel	System	Channel
Command	166.6125	168.4000	136.5	NIFC C4	1		
Tactical Div/Group	167.1125	167.1125		R5 T5	11		
Logistics							
Air to Ground	169.1500	169.1500		A/G CMD	13		

Prepared by (Resource Unit Leader) G. Thompson / J. Switzler / Eric Mayte (t)	Approved by (Planning Section Chief) Dennis Cooper / Jason Schillinger (t)	Date Prepared 09/23/14	Time Prepared 1513
--	---	---------------------------	-----------------------

<b>Division Assignment List</b>	1. Branch <b>XVI</b>	2. Division/Group <b>1 Y</b>
---------------------------------	-------------------------	---------------------------------

3. Incident Name <b>KING - ZONE 1</b>	4. Operational Period 09/24/14 Wednesday Day Shift 0600 - 1800
--	---

5. **Operations Personnel**

Operations Chief	LES CURTIS; STEVE BURNS (t)	Division/Group Supervisor	M CHERRY; D SOLDAVINI (t)
Contingency Ops Chief	JOHN TRUETT; KYLE SMITH (t)	Air Attack Supervisor	
Branch Director	SEAN JOHNSON; COREY ROSE (t)	Safety Officer	M HAMEL; S. RYBERG; C. JORDAN (t)

6. **Resources Assigned this Period**

Strike Team/Task Force/ Resource Designator	Leader	Num of Pers.	Trans. Y/N	Drop Off PT./Time	Pick Up PT./Time
CHIPPER DIAMOND ROAD E-472 10/2		10	N	LOON LK. C.G. 0800	1800
STEN O-895 10/2	JESS REGISTER	1	N	LOON LK. C.G. 0800	1800
HEQB O-241 9/30	TRAVIS ORANGE	1	N	LOON LK. C.G. 0800	1800
HEQB O-259 10/1	CHRIS J COLT	1	N	LOON LK. C.G. 0800	1800
SOFR O-785 10/6	STEVEN M COUNTS	1	N	LOON LK. C.G. 0800	1800
FEMP O-960 9/30	STEVEN WALLACE	1	N	LOON LK. C.G. 0800	1800
FEMT O-968 10/6	CORY HAAS	1	N	LOON LK. C.G. 0800	1800
FOBS O-450 10/3	ALEX RUDNEY	1	N	LOON LK. C.G. 0800	1800
FOBS (T) O-613 10/3	JAMES PATRICK CRAIG	1	N	LOON LK. C.G. 0800	1800

7. Control Operations  
Widen and improve existing secondary line from Loon Lake to South Fork campground.

8. Special Instructions  
All Division Supervisors need to download information to the Sit Unit for all completed line and proposed line.

Identify resources to respond for initial attack. Noxious weeds are marked by orange "noxious weed" flagging. Minimize or avoid activities in these areas.  
Sensitive areas are marked with pink/black checkerboard flagging. Minimize ground disturbing activities in these areas.  
\* Indicates a 24 hour resource 0600-0600

9. **Division/Group Communications Summary**

Function	Frequency - RX	Frequency - TX	Tone	System	Channel	System	Channel
Command	166.6125	168.4000	136.5	NIFC C4	1		
Tactical Div/Group	167.1125	167.1125		R5 T5	11		
Logistics							
Air to Ground	169.1500	169.1500		A/G CMD	13		

Prepared by (Resource Unit Leader) G. Thompson / J. Switzler / E. Mayte (t)	Approved by (Planning Section Chief) Dennis Cooper / Jason Schillinger (t)	Date Prepared 09/23/14	Time Prepared 1513
--	---	---------------------------	-----------------------

<b>Division Assignment List</b>	1. Branch <b>XVI</b>	2. Division/Group <b>1 Z</b>
---------------------------------	-------------------------	---------------------------------

3. Incident Name <b>ENF KING</b>	4. Operational Period <b>09/24/14 Wednesday Day Shift 0600 - 1800</b>
-------------------------------------	--

**5. Operations Personnel**

Operations Chief	LES CURTIS; STEVE BURNS (t)	Division/Group Supervisor	JUSTIN HANELY; SHANNON MYERS (t)
Contingency Ops Chief	JOHN TRUETT; KYLE SMITH (t)	Air Attack Supervisor	
Branch Director	SEAN JOHNSON; COREY ROSE (t)	Safety Officer	M.HAMEL; S.RYBERG; C.JORDAN (t)

**6. Resources Assigned this Period**

Strike Team/Task Force/ Resource Designator	Leader	Num of Pers.	Trans. Y/N	Drop Off PT./Time	Pick Up PT./Time
CRW T1 C12 C-233 10/5	JOHN GERALD	21	N	LOON LK C.G. 0800	1800
CRW T1 TAMALPAIS C-238 10/5	TIMOTHY WALSH	14	N	LOON LK C.G. 0800	1800
CRW T2IA FIRESTORM 1 C-211 10/2	RICK SANDIDGE	20	N	LOON LK C.G. 0800	1800
CRW T2 DIAMOND FIRE C-209 10/5	JOHN WACHOSKI	20	N	LOON LK C.G. 0800	1800
CRW T2IA MONTEREY C-254 10/6	KEVIN W POYNER	19	N	LOON LK C.G. 0800	1800
CRW T2IA SHOBAN #1 C-243 9/29	WILL EVENING	18	N	LOON LK C.G. 0800	1800
CRW T2IA 61 C-251 10/6	JAMES MONROE	19	N	LOON LK C.G. 0800	1800
DOZER T2 THOMAS TODD E-573 10/5	KEVIN CARTER	2	N	LOON LK C.G. 0800	1800
DOZER T2 THOMAS TODD E-574 10/5	TODD THOMAS	2	N	LOON LK C.G. 0800	1800
DIVS O-813 10/5	AARON RIISE	1	N	LOON LK C.G. 0800	1800
DIVS O-804	HARTMUT BLOEMEKE	1	N	LOON LK C.G. 0800	1800
DIVS O-806 10/5	JOHN WYNN (t)	1	N	LOON LK C.G. 0800	1800
FALM SUNDERLAND O-884 10/5	NICK YEAGER	2	N	LOON LK C.G. 0800	1800
FELB (t) O-907 10/5	DARBY THOMSON	1	N	LOON LK C.G. 0800	1800
FEMT O-970 10/6	TODD ADAMS	1	N	LOON LK C.G. 0800	1800
FEMT O-969	ERIC CONNORS	1	N	LOON LK C.G. 0800	1800

**7. Control Operations**

Construct line from the fire edge along Wentworth Rd. east to the intersection of Ice House Rd.

**8. Special Instructions**

All Division Supervisors need to download information to the Sit Unit for all completed line and proposed line.

Noxious weeds are marked by orange "noxious weed" flagging. Minimize or avoid activities in these areas.

Sensitive areas are marked with pink/black checkerboard flagging. Minimize ground disturbing activities in these areas.

\* Indicates a 24 hour resource 0600-0600

**9. Division/Group Communications Summary**

Function	Frequency - RX	Frequency - TX	Tone	System	Channel	System	Channel
Command	166.6125	168.4000	136.5	NIFC C4	1		
Tactical Div/Group	166.7750	166.7750		NIFC T6	8		
Logistics							
Air to Ground	169.1500	169.1500		A/G CMD	13		

Prepared by (Resource Unit Leader) G. Thompson / J. Switzler / E. Mayte (t)	Approved by (Planning Section Chief) Dennis Cooper / Jason Schillinger (t)	Date Prepared 09/23/14	Time Prepared 1513
--	---	---------------------------	-----------------------

<b>Division Assignment List</b>	1. Branch <b>EAST CONTINGENCY</b>	2. Division/Group <b>STAR</b>
---------------------------------	--------------------------------------	----------------------------------

3. Incident Name <b>KING - ZONE 1</b>	4. Operational Period <b>09/24/14 Wednesday Day Shift 0600 - 1800</b>
--	--

**5. Operations Personnel**

Operations Chief	LES CURTIS; STEVE BURNS (t)	Division/Group Supervisor	MARK WINKELMAN
Contingency Ops Chief	JOHN TRUETT; KYLE SMITH (t)	Air Attack Supervisor	
Branch Director	MATT CONKLIN	Safety Officer	M.HAMEL; S.RYBERG; C. JORDAN (t)

**6. Resources Assigned this Period**

Strike Team/Task Force/ Resource Designator	Leader	Num of Pers.	Trans. Y/N	Drop Off PT./Time	Pick Up PT./Time
CRW T2IA PIMA #1 C-175 10/5	MARIO DIA	20	N	FRENCH MDW CG 0800	1800
CRW T2IA CADDO NATION C-144 10/4	GERALD MASON	20	N	FRENCH MDW CG 0800	1800
CRW T2 BLACK EAGLES 3 C-196 9/27	NIGEL ALLEN	18	N	FRENCH MDW CG 0800	1800
CRW T2 BLACK EAGLES 5 C-198 10/5	DANIEL AREGUIN	22	N	FRENCH MDW CG 0800	1800
SOFR O-963 10/7	RICHARD LUDKE	1	N	FRENCH MDW CG 0800	1800
FEMP O-758	MATT LUCAS	1	N	FRENCH MDW CG 0800	1800
FEMT O-764	SCOTT HARLAN	1	N	FRENCH MDW CG 0800	1800
READ O-921 10/6	MARY SULLIVAN	1	N	FRENCH MDW CG 0800	1800

**7. Control Operations**  
Construct contingency handline along Star Ridge northeast of Robinson Flat Campground.

**8. Special Instructions**  
All Division Supervisors need to download information to the Sit Unit for all completed line and proposed line.  
Identify resources to respond for initial attack. Noxious weeds are marked by orange "noxious weed" flagging. Minimize or avoid activities in these areas.  
Sensitive areas are marked with pink/black checkerboard flagging. Minimize ground disturbing activities in these areas.  
\* Indicates a 24 hour resource 0600-0600

**9. Division/Group Communications Summary**

Function	Frequency - RX	Frequency - TX	Tone	System	Channel	System	Channel
Command	166.6125	168.4000	136.5	NIFC C4	1		
Tactical Div/Group	168.2375	168.2375		R5 T6	12		
Logistics							
Air to Ground	169.1500	169.1500		A/G CMD	13		

Prepared by (Resource Unit Leader) G. Thompson / J. Switzler / E. Mayte (t)	Approved by (Planning Section Chief) Dennis Cooper / Jason Schillinger (t)	Date Prepared 09/23/14	Time Prepared 1513
--	---	---------------------------	-----------------------

<b>Division Assignment List</b>	1. Branch <b>EAST CONTINGENCY</b>	2. Division/Group <b>DIVIDE</b>
	3. Incident Name <b>KING - ZONE 1</b>	

4. Operational Period 09/24/14 Wednesday Day Shift 0600 - 1800		
---	--	--

5. **Operations Personnel**

Operations Chief	LES CURTIS; STEVE BURNS (t)	Division/Group Supervisor	CHRISTOPHER ANTHONY
Contingency Ops Chief	JOHN TRUETT; KYLE SMITH (t)	Air Attack Supervisor	
Branch Director	MATT CONKLIN	Safety Officer	M. HAMEL; S.RYBERG;C.JORDAN (t)

6. **Resources Assigned this Period**

Strike Team/Task Force/ Resource Designator	Leader	Num of Pers.	Trans. Y/N	Drop Off PT./Time	Pick Up PT./Time
CREW T2IA BIG HORN BASIN 2 C-170 10/1	MICKEY SIRIOS	20	N	FRENCH MEADOW CG 0800	1800
CREW T2IA GILA C-171 10/5	FELIX VALDEZ	20	N	FRENCH MEADOW CG 0800	1800
CRW T2 DESCANSO 5 C-203 9/30	CINDY PETRICH	20	N	FRENCH MEADOW CG 0800	1800
CRW T2 DIAMOND FIRE C-204 10/5	WES WICKMAN	20	N	FRENCH MEADOW CG 0800	1800
SOFR O-963 10/7	RICHARD LUDKE	1	N	FRENCH MEADOW CG 0800	1800
FEMP O-758	MATT LUCAS	1	N	FRENCH MEADOW CG 0800	1800
FEMT O-764	SCOTT HARLAN	1	N	FRENCH MEADOW CG 0800	1800
READ O-945	MATT BROWNLEE	1	N	FRENCH MEADOW CG 0800	1800
READ O-921 10/6	MARY SULLIVAN	1	N	FRENCH MEADOW CG 0800	1800

7. Control Operations

Construct contingency handline along the Divide Ridge between the American River Road and the Truckee Road.

8. Special Instructions

All Division Supervisors need to download information to the Sit Unit for all completed line and proposed line.

Identify resources to respond for initial attack. Noxious weeds are marked by orange "noxious weed" flagging. Minimize or avoid activities in these areas.

Sensitive areas are marked with pink/black checkerboard flagging. Minimize ground disturbing activities in these areas.

\* Indicates a 24 hour resource 0600-0600

9. **Division/Group Communications Summary**

Function	Frequency - RX	Frequency - TX	Tone	System	Channel	System	Channel
Command	166.6125	168.4000	136.5	NIFC C4	1		
Tactical Div/Group	168.2375	168.2375		R5 T6	12		
Logistics							
Air to Ground	169.1500	169.1500		A/G CMD	13		

Prepared by (Resource Unit Leader) G. Thompson / J. Switzler / E. Mayte (t)	Approved by (Planning Section Chief) Dennis Cooper / Jason Schillinger (t)	Date Prepared 09/23/14	Time Prepared 1513
--	---	---------------------------	-----------------------

<b>Division Assignment List</b>	1. Branch <b>EAST CONTINGENCY</b>	2. Division/Group <b>HIGHWAY 89</b>
---------------------------------	--------------------------------------	--

3. Incident Name <b>KING - ZONE 1</b>	4. Operational Period <b>09/24/14 Wednesday Day Shift 0600 - 1800</b>
--	--

**5. Operations Personnel**

Operations Chief	LES CURTIS; STEVE BURNS (t)	Division/Group Supervisor	KIM OLSON; RON GREGOR (t)
Contingency Ops Chief	JOHN TRUETT; KYLE SMITH (t)	Air Attack Supervisor	
Branch Director	MATT CONKLIN	Safety Officer	M HAMEL; S.RYBERG; C.JORDAN (t)

**6. Resources Assigned this Period**

Strike Team/Task Force/ Resource Designator	Leader	Num of Pers.	Trans. Y/N	Drop Off PT./Time	Pick Up PT./Time
ENG S/T 6840A E-387 9/30	CHARLES TOCKSTEIN	22	N	FRENCH MDW CG 0800	1800
ENG S/T T3 2143C E-672 10/5	PAUL HAGER	22	N	FRENCH MDW CG 0800	1800
S/T T3 KING #11					
STEN O-898 10/1	PAT PHILLIPS	1	N	FRENCH MDW CG 0800	1800
ENG T3 67 E-640 10/5	JOHN JOHANSON	4	N	FRENCH MDW CG 0800	1800
ENG T3 613 E-641 10/5	NAIKER VAS	3	N	FRENCH MDW CG 0800	1800
ENG T3 551 E-645 10/5	LEO HOLLEY	6	N	FRENCH MDW CG 0800	1800
ENG T3 535 E-644 10/5	KYLE LEHMAN	4	N	FRENCH MDW CG 0800	1800
ENG T3 3 51 E-662 10/5	KEVIN REESE	5	N	FRENCH MDW CG 0800	1800
S/T T3 KING #12					
STEN O-657 10/2	RICHARD L GEARHART	1	N	FRENCH MDW CG 0800	1800
ENG T3 E11 E-618 9/30	RYDER JONES	5	N	FRENCH MDW CG 0800	1800
ENG T3 22 E-620 10/5	DAVE ROMERO	3	N	FRENCH MDW CG 0800	1800
ENG T3 369 E-622 10/5	PAUL MINTIER	4	N	FRENCH MDW CG 0800	1800
ENG T3 44 E-634 10/4	DYLAN PREWITT	5	N	FRENCH MDW CG 0800	1800
ENG T3 462 E-639 10/5	MARK GOSHORN	5	N	FRENCH MDW CG 0800	1800
SOFR O-963 10/7	RICHARD LUDKE	1	N	FRENCH MDW CG 0800	1800
FEMP O-758	MATT LUCAS	1	N	FRENCH MDW CG 0800	1800
FEMT O-764	SCOTT HARLAN	1	N	FRENCH MDW CG 0800	1800

**7. Control Operations**  
Develop structure defense plans and potential needs assesment for the HWY 89 corridor.

**8. Special Instructions**  
All Division Supervisors need to download information to the Sit Unit for all completed line and proposed line.  
Identify resources to respond for initial attack. Noxious weeds are marked by orange "noxious weed" flagging. Minimize or avoid activities in these areas.  
Sensitive areas are marked with pink/black checkerboard flagging. Minimize ground disturbing activities in these areas.  
\* Indicates a 24 hour resource 0600-0600

**9. Division/Group Communications Summary**

Function	Frequency - RX	Frequency - TX	Tone	System	Channel	System	Channel
Command	166.6125	168.4000	136.5	NIFC C4	1		
Tactical Div/Group	168.2375	168.2375		R5 T6	12		
Logistics							
Air to Ground	169.1500	169.1500		A/G CMD	13		

Prepared by (Resource Unit Leader) G. Thompson / J. Switzler / E. Mayte (t)	Approved by (Planning Section Chief) Dennis Cooper / Jason Schillinger (t)	Date Prepared 09/23/14	Time Prepared 1513
--	---	---------------------------	-----------------------



<b>Division Assignment List</b>	1. Branch <b>EAST CONTINGENCY</b>	2. Division/Group <b>CEDARS</b>
	3. Incident Name <b>KING - ZONE 1</b>	

4. Operational Period <b>09/24/14 Wednesday Day Shift 0600 - 1800</b>	
--	--

5. Operations Personnel			
Operations Chief	LES CURTIS; STEVE BURNS (t)	Division/Group Supervisor	TAIGA ROHRER; CHRIS HENRIE (t)
Contingency Ops Chief	JOHN TRUETT; KYLE SMITH (t)	Air Attack Supervisor	
Branch Director	MATT CONKLIN	Safety Officer	M HAMEL; S. RYBERG; C. JORDAN (t)

6. Resources Assigned this Period					
Strike Team/Task Force/ Resource Designator	Leader	Num of Pers.	Trans. Y/N	Drop Off PT./Time	Pick Up PT./Time
ENG S/T OES 2870C E-88 9/29	RON FIGUERA	22	N	FRENCH MDW CG 0800	1800
ENG S/T T1 6820A E-388 9/30	MIKE PELLETIER	22	N	FRENCH MDW CG 0800	1800
ENG T6 ENG 681 E-366 9/30	TODD LIKE	3	N	FRENCH MDW CG 0800	1800
FRANKE, STEVE O-786 10/4	STEVE FRANKE	1	N	FRENCH MDW CG 0800	1800
UNDERDOG TIMBER O-868 10/4	GREG BURNS	2	N	FRENCH MDW CG 0800	1800
UNDERDOG TIMBER O-865 10/4		2	N	FRENCH MDW CG 0800	1800
SOFR O-963 10/7	RICHARD LUDKE	1	N	FRENCH MDW CG 0800	1800
FEMP O-758	MATT LUCAS	1	N	FRENCH MDW CG 0800	1800
FEMT O-764	SCOTT HARLAN	1	N	FRENCH MDW CG 0800	1800

7. Control Operations  
 Develop structure defense plan for Cedars Community. Construct contingency lines south of Cedars Community. Chip materials within Cedars.

8. Special Instructions  
 All Division Supervisors need to download information to the Sit Unit for all completed line and proposed line. Identify resources to respond for initial attack. Noxious weeds are marked by orange "noxious weed" flagging. Minimize or avoid activities in these areas. Sensitive areas are marked with pink/black checkerboard flagging. Minimize ground disturbing activities in these areas.

\* Indicates a 24 hour resource 0600-0600

9. Division/Group Communications Summary

Function	Frequency - RX	Frequency - TX	Tone	System	Channel	System	Channel
Command	166.6125	168.4000	136.5	NIFC C4	1		
Tactical Div/Group	168.2375	168.2375		R5 T6	12		
Logistics							
Air to Ground	169.1500	169.1500		A/G CMD	13		

Prepared by (Resource Unit Leader) G. Thompson / J. Switzler / E. Mayte (t)	Approved by (Planning Section Chief) Dennis Cooper / Jason Schillinger (t)	Date Prepared 09/23/14	Time Prepared 1513
--	---	---------------------------	-----------------------

<b>Division Assignment List</b>	1. Branch <b>EAST CONTINGENCY</b>	2. Division/Group <b>SODA SPRINGS</b>
---------------------------------	--------------------------------------	--

3. Incident Name <b>ENF KING</b>	4. Operational Period <b>09/24/14 Wednesday Day Shift 0600 - 1800</b>
-------------------------------------	--

**5. Operations Personnel**

Operations Chief	LES CURTIS, STEVE BURNS (t)	Division/Group Supervisor	RODNEY REDINGER
Contingency Ops Chief	JOHN TRUETT; KYLE SMITH (t)	Air Attack Supervisor	
Branch Director	MATT CONKLIN	Safety Officer	M.HAMEL;S RYBERG;C JORDAN (t)

**6. Resources Assigned this Period**

Strike Team/Task Force/ Resource Designator	Leader	Num of Pers.	Trans. Y/N	Drop Off PT./Time	Pick Up PT./Time
CRW T2IA ALAMO RGLRS C-14 10/1	DARRELL EAVES	21	N	FRENCH MDW CG 0800	1800
CRW T2IA NOR UTAH RE C-130 9/29	JOSH HAEN	20	N	FRENCH MDW CG 0800	1800
CRW T2IA PINE RIDGE C-245 10/1	EDWARD J ONE STAR	21	N	FRENCH MDW CG 0800	1800
CRW T2 GH RANCH C-41 9/30	ALLEN BACON	20	N	FRENCH MDW CG 0800	1800
CRW T2 GH RANCH C-42 9/30	LEONARD TOWNSEND	20	N	FRENCH MDW CG 0800	1800
CRW T2 MQ FRANCO 13135 C-43 9/30	ANDREW HENRY	20	N	FRENCH MDW CG 0800	1800
CRW T2 COBRAS 5 C-201 10/5	GERARDO VELA	0	N	FRENCH MDW CG 0800	1800
CRW CHESTER HELITAK	JAYSON WALKER	13	N	FRENCH MDW CG 0800	1800
DOZ T2 BOB MURRAY E-107* 10/1	BOB MURRAY	4	N	FRENCH MDW CG 0800	1800
DOZER - T2 - DOBSON E-119 10/2	VERN MCCKINNEY	2	N	FRENCH MDW CG 0800	1800
CHIP T3 BEAR MOUNT E-474 10/4		2	N	FRENCH MDW CG 0800	1800
CHIP KINCAID LOGGING E-581 10/5	BRAD KINCAID	2	N	FRENCH MDW CG 0800	1800
CHIP KINCAID LOGGING E-582 10/5	JOSEPH KINCAID	2	N	FRENCH MDW CG 0800	1800
HEQB O-840 10/6	CLINTON HUFFMAN	1	N	FRENCH MDW CG 0800	1800
HEQB O-871 10/6	ALAN CLABORN	1	N	FRENCH MDW CG 0800	1800
SOFR O-963 10/7	RICHARD LUDKE	1	N	FRENCH MDW CG 0800	1800
FEMP O-758	MATT LUCAS	1	N	FRENCH MDW CG 0800	1800
FEMT O-765	SCOTT HARLAN	1	N	FRENCH MDW CG 0800	1800
ARCH O-684 10/2	KYLE JOHNSON	1	N	FRENCH MDW CG 0800	1800
ARCH O-943 10/6	WILLIAM BARFUSS	1	N	FRENCH MDW CG 0800	1800

**7. Control Operations**

Construct Contingency line along Soda Springs Road from Robinson Flat Campground north to Cedars.

**8. Special Instructions**

All Division Supervisors need to download information to the Sit Unit for all completed line and proposed line.

Noxious weeds are marked by orange "noxious weed" flagging. Minimize or avoid activities in these areas.

Sensitive areas are marked with pink/black checkerboard flagging. Minimize ground disturbing activities in these areas.

\* Indicates a 24 hour resource 0600-0600

**9. Division/Group Communications Summary**

Function	Frequency - RX	Frequency - TX	Tone	System	Channel	System	Channel
Command	166.6125	168.4000	136.5	NIFC C4	1		
Tactical Div/Group	168.2375	168.2375		R5 T6	12		
Logistics							
Air to Ground	169.1500	169.1500		A/G CMD	13		

Prepared by (Resource Unit Leader) G. Thompson / J. Switzler / E. Mayte (t)	Approved by (Planning Section Chief) Dennis Cooper / Jason Schillinger (t)	Date Prepared 09/23/14	Time Prepared 1513
--	---	---------------------------	-----------------------

<b>Division Assignment List</b>		1. Branch <b>WEST CONTINGENCY</b>		2. Division/Group <b>AMERICAN</b>			
3. Incident Name <b>KING - ZONE 1</b>		4. Operational Period 09/24/14 Wednesday Day Shift 0600 - 1800					
5. Operations Personnel							
Operations Chief	LES CURTIS; STEVE BURNS (t)		Division/Group Supervisor	DEANO ESADES / JEFF GOYINGS (t)			
Contingency Ops Chief	JOHN TRUETT; KYLE SMITH (t)		Air Attack Supervisor				
Branch Director	DON FORSYTH; KEITH HACKBARTH (t)		Safety Officer	M.HAMEL; S.RYBERG; C.JORDAN (t)			
6. Resources Assigned this Period							
Strike Team/Task Force/ Resource Designator	Leader	Num of Pers.	Trans. Y/N	Drop Off PT./Time	Pick Up PT./Time		
CRW T2 OC 52 C-190 10/5	KEVIN BOWEN	22	N	FRENCH MDW C G 0800	1800		
CRW T2 PACIFIC OASIS C-195 10/5	SYDNEY KENNEDY	20	N	FRENCH MDW C G 0800	1800		
CRW T2 GRAYBACK F C-205 10/5	RYAN WATKINS	20	N	FRENCH MDW C G 0800	1800		
CRW T2 GRAYBACK C-206 9/29	ANTONIO MENDOZA	20	N	FRENCH MDW C G 0800	1800		
CRW T2 GRAYBACK C-207 9/29	LEVI BELLGRAPH	20	N	FRENCH MDW C G 0800	1800		
ENG S/T XMY 2175C E-308 9/28	HUMBERTO ARISTA	20	N	FRENCH MDW C G 0800	1800		
ENG S/T XPL 4133C E-164 9/29	PATRICK NELSON	19	N	FRENCH MDW C G 0800	1800		
ENG S/T XNAC 2200C E-307 9/28	MIKE DOMBROWSKI	21	N	FRENCH MDW C G 0800	1800		
ENG S/T T3 PIDC E-537 9/29	S.PEARSON, J. ASHFORD	21	N	FRENCH MDW C G 0800	1800		
ENG S/T 2 T3 E-498 9/27	MARK RHODES	20	N	FRENCH MDW C G 0800	1800		
CHIPPER E-579		2	N	FRENCH MDW C G 0800	1800		
CHIPPER E-578		2	N	FRENCH MDW C G 0800	1800		
FELB O-851 10/5	JASON MURIEEN	1	N	FRENCH MDW C G 0800	1800		
TFLD O-889 10/1	JEFF DUPRAS	1	N	FRENCH MDW C G 0800	1800		
TFLD O-788	JOE JOHNSTON	1	N	FRENCH MDW C G 0800	1800		
SOF2 O-965 10/7	TOM RAW	1	N	FRENCH MDW C G 0800	1800		
7. Control Operations							
Brush roads/trail systems to develop contingency lines in the area of the old Star Fire scar.							
8. Special Instructions							
All Division Supervisors need to download information to the Sit Unit for all completed line and proposed line. Identify resources to respond for initial attack. Noxious weeds are marked by orange "noxious weed" flagging. Minimize or avoid activities in these areas. Sensitive areas are marked with pink/black checkerboard flagging. Minimize ground disturbing activities in these areas.							
* Indicates a 24 hour resource 0600-0600							
9. Division/Group Communications Summary							
Function	Frequency - RX	Frequency - TX	Tone	System	Channel	System	Channel
Command	166.6125	168.4000	136.5	NIFC C4	1		
Tactical Div/Group	168.2375	168.2375		R5 T6	12		
Logistics							
Air to Ground	169.1500	169.1500		A/G CMD	13		
Prepared by (Resource Unit Leader) G. Thompson / J. Switzler / E. Mayte (t)		Approved by (Planning Section Chief) Dennis Cooper / Jason Schillinger (t)		Date Prepared 09/23/14		Time Prepared 1513	

<b>Division Assignment List</b>	1. Branch <b>WEST CONTINGENCY</b>	2. Division/Group <b>MOSQUITO</b>
---------------------------------	--------------------------------------	--------------------------------------

3. Incident Name <b>KING - ZONE 1</b>	4. Operational Period <b>09/24/14 Wednesday Day Shift 0600 - 1800</b>
--	--

**5. Operations Personnel**

Operations Chief	LES CURTIS; STEVE BURNS (t)	Division/Group Supervisor	CHRISTOPHER TATE / THOMAS BROWNING
Contingency Ops Chief	JOHN TRUETT; KYLE SMITH (t)	Air Attack Supervisor	
Branch Director	DON FORSTYH; KEITH HACKBARTH (T)	Safety Officer	M.HAMEL; S. RYBERG; C.JORDAN (t)

**6. Resources Assigned this Period**

Strike Team/Task Force/ Resource Designator	Leader	Num of Pers.	Trans. Y/N	Drop Off PT./Time	Pick Up PT./Time
CRW T2 BIG HORN C-239 10/6	CHRISTOPHER DEANDA	22	N	FRENCH MDW CG 0800	1800
TF ENF KING #1					
TFLD O-659 10/2	JIM GRAY	1	N	FRENCH MDW CG 0800	1800
ENG T6 PAGOSA FPD E-363	JOHN GILBERT	0	N	FRENCH MDW CG 0800	1800
ENG T6 ARF 654 E-364 10/1	LANDON SMITH	3	N	FRENCH MDW CG 0800	1800
ENG T6 36 E-367 10/1	WILLIAM EASTMAN	3	N	FRENCH MDW CG 0800	1800
ENG T6 FOUR MILE FD E-368 10/1	SHANTI LEASURE	3	N	FRENCH MDW CG 0800	1800
ENG T6 RED, WHITE & BLUE E-372 10/1	DEREK GOOSSEN	3	N	FRENCH MDW CG 0800	1800
TF ENF KING #13					
TFLD O-901	JOHN WEAVER	1	N	FRENCH MDW CG 0800	1800
TFLD O-643 10/1	GERALD WESTFALL	1	N	FRENCH MDW CG 0800	1800
ENG T3 STOX E-598 10/5	RYAN BRANDON	4	N	FRENCH MDW CG 0800	1800
ENG T3 41 E-599 10/5	TYLER CARSON	3	N	FRENCH MDW CG 0800	1800
ENG T3 12 E-600 10/5	JOE DOLAN	4	N	FRENCH MDW CG 0800	1800
ENG T3 31 E-601 10/5	RYAN JOHNSON	3	N	FRENCH MDW CG 0800	1800
ENG T3 B10 E-602 10/5	PAUL AZEVEDO	3	N	FRENCH MDW CG 0800	1800
FELB O-844 10/4	ROBERT KRAMER	1	N	FRENCH MDW CG 0800	1800
FALM O-865		2	N	FRENCH MDW CG 0800	1800
FALM O-868		2	N	FRENCH MDW CG 0800	1800

**7. Control Operations**

Construct contingency lines in the Big Trees area and Prepping Trail area infrastructure. Divisions to flag and indentify proposed lines in coordination with READS.

**8. Special Instructions**

All Division Supervisors need to download information to the Sit Unit for all completed line and proposed line.

Noxious weeds are marked by orange "noxious weed" flagging. Minimize or avoid activities in these areas.  
 Sensitive areas are marked with pink/black checkerboard flagging. Minimize ground disturbing activities in these areas.

\* Indicates a 24 hour resource 0600-0600

**9. Division/Group Communications Summary**

Function	Frequency - RX	Frequency - TX	Tone	System	Channel	System	Channel
Command	166.6125	168.4000	136.5	NIFC C4	1		
Tactical Div/Group	168.2375	168.2375		R5 T6	12		
Logistics							
Air to Ground	169.1500	169.1500		A/G CMD	13		

Prepared by (Resource Unit Leader) G. Thompson, J. Switzler, E. Mayte (t)	Approved by (Planning Section Chief) Dennis Cooper, Jason Schillinger (t)	Date Prepared 09/23/14	Time Prepared 1513
--	--	---------------------------	-----------------------



<b>Division Assignment List</b>	1. Branch <b>WEST CONTINGENCY</b>	2. Division/Group <b>RALSTON</b>
---------------------------------	--------------------------------------	-------------------------------------

3. Incident Name <b>KING - ZONE 1</b>	4. Operational Period <b>09/24/14 Wednesday Day Shift 0600 - 1800</b>
--	--

**5. Operations Personnel**

Operations Chief	LES CURTIS; STEVE BURNS (t)	Division/Group Supervisor	DAVID CARNEY
Contingency Ops Chief	JOHN TRUETT; KYLE SMITH (t)	Air Attack Supervisor	
Branch Director	DON FORSTYH; KEITH HACKBARTH (T)	Safety Officer	M HAMEL; S. RYBERG; C. JORDAN (t)

**6. Resources Assigned this Period**

Strike Team/Task Force/ Resource Designator	Leader	Num of Pers.	Trans. Y/N	Drop Off PT./Time	Pick Up PT./Time
CRW T2 OC 25 C-191 10/4	MICHAEL SCHUE	20	N	FRENCH MDW CG 0800	1800
CRW T2IA VEGAS VALLEY C-225 9/28	ERIC ELLISON	18	N	FRENCH MDW CG 0800	1800
CRW T2IA GRAYBACK 3A C-226 10/1	STEVEN DERRY	19	N	FRENCH MDW CG 0800	1800
CRW T2 MOJAVE C-240 10/6	NATHAN LEATHERMAN	17	N	FRENCH MDW CG 0800	1800
CRW T2 SCORPIONS 6 C-242 10/6	ROBERT J NEVAREZ	22	N	FRENCH MDW CG 0800	1800
ENG T3 82 E-547 10/5	SHAWN BUTTERBACH	5	N	FRENCH MDW CG 0800	1800
WT ELDORADO E-804	RICHARD MENDOZA	1	N	FRENCH MDW CG 0800	1800
CHIP T3 TREEMASTER E-585 10/5	CODY MYERS	1	N	FRENCH MDW CG 0800	1800
FALM O-866 10/4		2	N	FRENCH MDW CG 0800	1800
FALM O-867 10/4		2	N	FRENCH MDW CG 0800	1800
FALC O-875 10/5	JUSTIN ROLLS	2	N	FRENCH MDW CG 0800	1800
TFLD O-790 10/5	TERESA CARREON	1	N	FRENCH MDW CG 0800	1800
TFLD O-784 10/5	RITA CLIPPERTON	1	N	FRENCH MDW CG 0800	1800
READ O-332 9/28	BLAKE ENGELHARDT	1	N	FRENCH MDW CG 0800	1800
SOF2 O-965 10/7	TOM RAW	1	N	FRENCH MDW CG 0800	1800
SOF2 O-965 10/7	TOM RAW	1	N	FRENCH MDW CG 0800	1800

**7. Control Operations**  
Identify hazard trees to prep for fallers. Fall as necessary from DP 107 along Ralston Ridge.

**8. Special Instructions**  
All Division Supervisors need to download information to the Sit Unit for all completed line and proposed line.  
Noxious weeds are marked by orange "noxious weed" flagging. Minimize or avoid activities in these areas.  
Sensitive areas are marked with pink/black checkerboard flagging. Minimize ground disturbing activities in these areas.  
\* Indicates a 24 hour resource 0600-0600

**9. Division/Group Communications Summary**

Function	Frequency - RX	Frequency - TX	Tone	System	Channel	System	Channel
Command	166.6125	168.4000	136.5	NIFC C4	1		
Tactical Div/Group	168.2375	168.2375		R5 T6	12		
Logistics							
Air to Ground	169.1500	169.1500		A/G CMD	13		

Prepared by (Resource Unit Leader) G. Thompson / J. Switzler / E. Mayte (t)	Approved by (Planning Section Chief) Dennis Cooper, Jason Schillinger (t)	Date Prepared 09/23/14	Time Prepared 1513
--	--	---------------------------	-----------------------

# AIR OPERATIONS SUMMARY

(Expanded Form for Large Operations)

OPERATIONAL PERIOD DATE: DAY SHIFT DATE: 09/24/2014

START: 0700 END: 2000

<b>1. INCIDENT NAME:</b> King	<b>2. PREPARED BY:</b> John Keesee <i>AK</i>	<b>3. Prepared</b> 09/23/14 1930 hrs
<p><b>4. REMARKS (Safety Notes, Hazards, Air Operations Special Equipment, etc.):</b>                  SUNRISE: 0652 SUNSET : 1859                  STEP SMOKEY CONDITIONS, OTHER FIRES, OTHER AIRCRAFT COULD FLY IN OUR AREA                  **Avoid aerial application of retardant or foam within 300' of waterways, bodies of water. If retardant is dropped within these areas, notify AOB/D with Lat &amp; Long, est. of gallons, and a map.</p>		
<p>Placerville Helibase at Placerville airport. FAA Tower in place. Freq. 119.100                  Blue Canyon Helibase 39 16.49 120 42.56                  Incident aircraft will support initial attack within and adjacent to the TFR.</p>		
<b>TRACK RETARDANT DROP LOCATIONS</b>		

6. PERSONNEL		Phone	FREQUENCIES	AM	FM
AOBD: John Keesee (zone 1)		805-551-6422	AIR/AIR FW:	118.6250	166.6750
AOBD: Frank Podesta (zone 2)		209-419-4408	AIR/AIR RW:	120.5750 135.7250	
ASGS: Craig Dado (zone 1)		530-518-6688	A/G Command:		169.1500
ASGS: Jon Chiu (zone 2)		760-250-6230	A/G Tactical:		167.9500
HLCO: Lane Caldwell		530-310-2211	DECK:	163.100	
HLCO: Doug Ross		951-663-9740	COMMAND:		RX
ATGS: Jason Withrow		530-206-6955	AIR GUARD:	168.625	Tone Tx 110.9
ATGS: Todd White		530-263-5621	TOLC: PVF	119.100	
HEBM: Travis Taylor (T) PVF		208-241-0399	Blue Canyon	168.350	
HEBM: Dave Ito PVF		530-391-6583			
Blue Canyon Helibase		601-540-6528			
HEBM: Brad Bernardy					
Cobra: Gus Johnson		559-708-3570			

8. FIXED-WING # Avail / Type/ Make-Model / FAA N# / Base(s)										
TY	MAKE/MODEL	BASE	AVAIL	REMARKS	FAA N#	TY	MAKE/MODEL	BASE	AVAIL	REMARKS
3	BELL 206	PVF	0800	Recon/Helco	510	2	Bell 210	Blue Cyn	0800	Bucket/Shuttle
3	AS 350	PVF	0800	Recon/Helco	507	2	Cobra	PVF	0800	Air Attack/Helco
3	Bell 206	PVF	0800	Recon/Helco	2WM	1	K-Max	Blue Cyn	0800	Bucket
3	Bell 407	Foresthill	0800	IR/Mapping	HT 781	1	Skycrane	PVF	0800	Tanked
2	Bell 205	PVF	0800	Bucket/Shuttle/Hoist	HT 783	1	Skycrane	PVF	0800	Tanked
2	Bell 205	PVF	0800	Bucket/Shuttle	HT 746	1	Skycrane	PVF	0800	Tanked
2	Bell 205	PVF	0800	Bucket/Shuttle	HT 734	1	Skycrane	Blue Cyn	0800	Tanked
2	Bell 212	PVF	0800	Bucket/Shuttle	3CK	1	S-61	PVF	0800	Bucket
2	Bell 205	PVF	0800	Bucket/Shuttle	43T	1	S-61	Blue Cyn	0800	Bucket
2	Bell 212	PVF	0800	Bucket/Shuttle	HT 715	1	Skycrane	Blue Cyn	0800	Tanked
2	Bell 205	GOO	0800	Medevac/Hoist	HT743	1	Skycrane	Blue Cyn	0800	Tanked

9. HELICOPTERS (Use Additional Sheets As Necessary)

# Incident Name– Safety Message

INCIDENT – KING CA-ENF-023561

DATE: 09.24.2014 TIME: 0600 – 1800 DAY

## General Safety Concerns:

- The King Fire has most likely burned in unidentified mining areas. Watch for adits and hazmats.
- Very steep terrain. Watch footing and choose your path carefully.
- Watch for rolling material. Post lookouts and call out rocks.
- Any tree can be dangerous. They don't have to be leaning, dead, or burning. Perform adequate assessments, minimize exposure and risk around all trees.
- No felling of snags at night.
- Medical protocols: Review your medical plan (206) and pre-plan an emergency evacuation in your work area. Follow the protocols in the IAP (also located IRPG 2014 PG.108-109).
- Wildlife and Cattle: Deer are very common, and move quickly and unexpectedly. Use caution driving during the early morning and evening hours.

## **“SEE IT.....SAY IT!”**

If you see a hazard or a dangerous situation developing,  
tell your supervisor and those around you.

### **Make a Safety Difference**

- As a supervisor, provide constant and relentless oversight. As a crewmember lead up!
- **Stay focused on the task at hand, all the time!**
- Come up with a safer way to perform a risky assignment.
- Discuss the near miss.
- If you feel uninformed, ask your supervisor questions for clarity.
- Discuss the cause of complacency, and mitigate the trend.
- While in the fire area, wear your P.P.E. including hardhat when you leave the vehicle.
- Have a purpose in what you do.
- Always evaluate the Risk vs Gain

### **Personal Responsibilities**

Each Individual MUST Accept Responsibility for his or her own safety! Every person needs to ensure they are:

- Capable of performing the tasks assigned
- An effective member of the team
- Self-disciplined to work within accepted guidelines
- Adaptable to changing circumstances
- Vigilant for his or her own safety, vigilant for the safety of their colleagues and others
- Able to recognize and express his or her own limitations

Prepared by: Charlotte Jordan SOF1 (t) 9/23/14

*Steve Ryberg SOF1*



## INCIDENT SAFETY ANALYSIS 215a

KING INCIDENT (ZONE 1) CA-ENF-023461 - 9-23/24, 2014

8. Location	9. Hazard	6. Control or Abatement Action (Engineering, Administrative, PPE, Avoidance, Education, etc)
ALL	Snag Hazards	<ul style="list-style-type: none"> <li>• Follow Hazard Tree Safety Guidelines (IRPG p. 22).</li> <li>• Limit number of personnel around snags and their exposure time; fallers must be qualified for trees being fallen.</li> <li>• Be especially alert around snags during wind events.</li> <li>• Check overhead for dead branches in sleeping areas.</li> <li>• Maintain Situational Awareness.</li> </ul>
ALL	Aircraft Operations	<ul style="list-style-type: none"> <li>• Keep personnel out of drop zones.</li> <li>• Use air-to-ground freq. to communicate with aircraft.</li> <li>• Use clear, concise statements when directing aircraft. Use clock directions from pilot's perspective.</li> </ul>
ALL	Direct Attack/Night Operations	<ul style="list-style-type: none"> <li>• Do not engage in direct line tactics in areas where snags have not been mitigated for night operations.</li> <li>• Snag areas in day time before engaging personnel.</li> <li>• Snag roads where nighttime travel is necessary.</li> <li>• Ensure medical protocols are followed.</li> <li>• Have medivac sites pre-identified/established.</li> <li>• Ensure good communications exist and tested.</li> </ul>
ALL	Driving Hazards	<ul style="list-style-type: none"> <li>• Practice defensive driving at all times.</li> <li>• Adhere To 30 mph speed limit on forest roads</li> <li>• Drive with headlights on.</li> <li>• Be alert for wildlife and livestock on roads at all times.</li> <li>• Slow down on washboard surfaces.</li> <li>• Avoid gravel berms on the sides of roadways.</li> <li>• Increase following distance on dusty roads. Slow down when you meet opposing traffic.</li> <li>• Maintain Situational Awareness.</li> </ul>
ALL	Severe Fire Behavior	<ul style="list-style-type: none"> <li>• Review "Severe Fire Behavior Potential" (IRPG p.68).</li> <li>• Monitor current weather conditions and forecasts. Make sure all personnel receive thorough briefings every shift.</li> <li>• Be observant for formation and passage of pyro-cumulous cells over the fire area and alert all personnel.</li> <li>• Maintain adequate escape routes and safety zones. Advise all personnel if these are compromised or changed. Set trigger points when appropriate.</li> <li>• Adhere to 10 Std Orders, mitigate 18 situations.</li> <li>• Maintain Situational Awareness.</li> </ul>
ALL	Working around Dozers	<ul style="list-style-type: none"> <li>• Maintain safe separation distance of personnel from dozers, especially downhill.</li> <li>• Ensure dozers are supervised by qualified DOZB when required or is appropriate for the job.</li> </ul>

## INCIDENT SAFETY ANALYSIS 215a

ALL	Mines	<ul style="list-style-type: none"> <li>• Identify and avoid mining areas</li> <li>• Notify others of mining hazards and flag</li> <li>• Be aware of vertical vent shafts, indicators may be slight indentations in terrain</li> <li>• Watch for and keep out of any horizontal adits or shafts that may be located into the side of a ridge or mountain</li> </ul>
ALL	Work/Rest and Fatigue	<ul style="list-style-type: none"> <li>• Be alert for signs of fatigue and take breaks as necessary.</li> <li>• Maintain 2:1 work/rest ratio.</li> <li>• Monitor incoming resources for level of fatigue.</li> </ul>
ALL	Hydration	<ul style="list-style-type: none"> <li>• Encourage drinking water before, during and after shifts, up to 1.5 gal. during shifts.</li> <li>• Be alert for signs of heat stress in yourself and others.</li> </ul>
ALL	Line Construction	<ul style="list-style-type: none"> <li>• Conduct thorough briefing for all personnel involved (inside rear cover IRPG).</li> <li>• Ensure LCES in place prior to engagement (IRPG p. 9).</li> <li>• Establish adequate safety zones (IRPG p.8).</li> <li>• Use Downhill Line Checklist (IRPG p. 9).</li> <li>• Follow "Look Up, Look Down, Look Around" procedures (IRPG p. 3-4).</li> <li>• Utilize Risk Management Process (IRPG p.1).</li> </ul>
ALL	Burning Operations	<ul style="list-style-type: none"> <li>• Conduct thorough briefing for all personnel involved (inside rear cover IRPG).</li> <li>• All personnel to be fully qualified for their assignments. Trainees must have qualified trainers.</li> <li>• Utilize Risk Mgmt. Process (IRPG p. 1) for implementing plan.</li> <li>• Required PPE to be worn by all personnel involved.</li> <li>• LCES must be established prior to implementing burning operations (IRPG p. 7).</li> </ul>
ALL	Structure Protection & HazMat Issues	<ul style="list-style-type: none"> <li>• Conduct thorough briefing for all personnel involved (inside rear cover IRPG).</li> <li>• Utilize Structure Assessment Checklist (IRPG p.14).</li> <li>• Follow structure Protection Guidelines (IRPG p. 16).</li> </ul>
ALL	Foot Travel	<ul style="list-style-type: none"> <li>• When walking through steep, rocky, and possibly wet terrain, watch footing and maintain proper spacing.</li> <li>• Watch for over-head hazards.</li> <li>• Treat "hot spots" on your feet before they become blisters.</li> <li>• Maintain downhill tool placement.</li> <li>• Refer to F.S. Health and Safety Code sections 18.1, 18.2, 18.3.</li> </ul>
ALL	Tree Felling	<ul style="list-style-type: none"> <li>• Conduct thorough briefing for all personnel involved (inside rear cover IRPG).</li> <li>• Establish traffic control as necessary.</li> <li>• Perform tree evaluation, use IRPG page 22. Use Look-Up, Down, All Around Process. IRPG page 3.</li> <li>• Use all required PPE.</li> <li>• Minimize exposure to personnel.</li> </ul>
Zone 1	Spike Camps	<ul style="list-style-type: none"> <li>• Ensure camps are clean of trash to avoid attracting wildlife</li> <li>• Keep sleeping areas are clear of snags and other tripping hazards</li> <li>• Have hand sanitizers and body cleaning products to prevent illness</li> <li>• Have a GPS spike locations in the incident 204 and with the Situation Unit</li> <li>• Have night contact/communications plans in place</li> </ul>

INCIDENT RADIO COMMUNICATIONS PLAN		Incident Name KING, CA-ENF-023461 - ZONE 1				BK RADIO GROUP GROUP 14		Operational Period Date/Time 9/24/14 DAY	
Ch #	Function	Channel Name/Trunked Radio System/Talkgroup	Assignment	RX Freq N or W	RX Tone/NAC	TX Freq N or W	TX Tone/NAC	Mode A, D or M	Remarks
1	COMMAND	NIFC C4	ZONE 1 CMD	166.6125 N	136.5	168.4000 N	136.5	A	Little Bald Mtn. / Duncon L.O.
2	COMMAND	NIFC C11	ZONE 1 CMD	170.6875 N	136.5	166.5750 N	136.5	A	Bunker Hill L.O.
3	COMMAND	NICF C59	ZONE 1 CMD	164.8375 N	136.5	170.0500 N	136.5	A	Not In Operation
4	COMMAND	NIFC C61	Unassigned	164.8625 N	136.5	170.3875 N	136.5	A	Not Deployed
5	TACTICAL	NIFC T1	DIV 1B & 1K	168.0500 N		168.0500 N		A	
6	TACTICAL	NIFC T10	DIV 1D & 1M	168.5000 N		168.5000 N		A	
7	TACTICAL	NIFC T5	DIV 1F & 1P	166.7250 N		166.7250 N		A	
8	TACTICAL	NIFC T6	DIV 1H & 1Z	166.7750 N		166.7750 N		A	
9	TACTICAL	NIFC T7	DIV 1L & 1R	168.2500 N		168.2500 N		A	
10	TACTICAL	R5 T4	DIV 1W & 1T	166.5500 N		166.5500 N		A	
11	TACTICAL	R5 T5	DIV 1Y	167.1125 N		167.1125 N		A	
12	TACTICAL	R5 T6	Contingency Branch	168.2375 N		168.2375 N		A	E / W Contingency & Roads
13	AIR TO GROUND	A/G CMD	ALL DIVISIONS	169.1500 N		169.1500 N		A	A/G COMMAND
14	AIR TO GROUND	A/G TAC	ALL DIVISIONS	167.9500 N		167.9500 N		A	A/G TACTICAL
15	MEDICAL	CALCORD	ALL DIVISIONS	156.0750 N		156.0750 N	156.7	A	MEDICAL COORDINATION
16	EMERGENCY ONLY	Air Guard	ALL DIVISIONS	168.6250 N		168.6250 N	110.9	A	AIR GUARD - EMERGENCY
17								A	
18								A	
19								A	
20	EMERGENCY ONLY	Air Guard	ALL DIVISIONS	168.6250 N		168.6250 N	110.9	A	AIR GUARD - EMERGENCY

Prepared By (Communications Unit)  
TIM MAGUIRE, COML (t)

Incident Location: Foresthill, CA  
County: Placer State: CA Latitude 39°1.17' N, Longitude 120° 49.77' W



The convention calls for frequency lists to show four digits after the decimal place, followed by either an "N" or a "W", depending on whether the frequency is narrow or wide band. Mode refers to either "A" or "D" indicating analog or digital (e.g. Project 25) or "M" indicating mixed mode. All channels are shown as if programmed in a control station, mobile or portable radio. Repeater and base stations must be programmed with the Rx and Tx reversed.

INCIDENT RADIO COMMUNICATIONS PLAN		Incident Name		BK RADIO GROUP		Operational Period Date/Time			
COMMUNICATIONS PLAN		KING, CA-ENF-023461 - ZONE 2		GROUP 15		9/24/14 0700 hrs - 9/25/14 0700 hrs			
Ch #	Function	Channel Name/Trunked Radio System Talkgroup	Assignment	RX Freq N or W	RX Tone/NAC	TX Freq N or W	TX Tone/NAC	Mode A, D or M	Remarks
1	COMMAND	NIFC C5	ZONE 2 ALL DIV	167.1000 N	146.2	169.7500 N	146.2	A	TONE 5 - BALD MT. - LINKED
2	COMMAND	NIFC C12	ZONE 2 ALL DIV	173.0375 N	146.2	167.3250 N	146.2	A	TONE 5 - BIG MT. - LINKED
3	COMMAND	NIFC C37	ZONE 2 ALL DIV	172.5500 N	146.2	162.1875 N	146.2	A	TONE 5 - UNION HILL-LINKED
4	COMMAND	NIFC C60	ZONE 2 ALL DIV	167.0625 N	146.2	173.0250 N	146.2	A	TONE 5 - LINKED
5	COMMAND	NIFC C58	ZONE 2 ICP	164.1375 N	146.2	169.6500 N	146.2	A	TONE 5 - ICP USED ONLY
6	TACTICAL	VFIRE 24	BRANCH I	154.2725 N	156.7	154.2725 N	156.7	A	CONTINGENCY - VTAC 14
7	TACTICAL	VFIRE 25	DIV A/U	154.2875 N	156.7	154.2875 N	156.7	A	
8	TACTICAL	VFIRE 26	DIV D/T	154.3025 N	156.7	154.3025 N	156.7	A	
9	TACTICAL	VTAC 11	DIV E/W	151.1375 N	156.7	151.1375 N	156.7	A	
10	TACTICAL	VTAC 12	DIV G/Y	154.4525 N	156.7	154.4525 N	156.7	A	
11	TACTICAL	VTAC 13	FIRING GRP	158.7375 N	156.7	158.7375 N	156.7	A	
12	TACTICAL	VTAC 14	ROAD/DZR GRPS	159.4725 N	156.7	159.4725 N	156.7	A	ROAD GRP / DOZER GRPS
13	AIR TO GROUND	A/G CMD	ALL DIVISIONS	169.1500 N		169.1500 N		A	A/G COMMAND
14	AIR TO GROUND	A/G TAC	ALL DIVISIONS	167.9500 N		167.9500 N		A	A/G TACTICAL
15	MEDICAL	CALCORD	ALL DIVISIONS	156.0750 N		156.0750 N	156.7	A	MEDICAL COORDINATION
16	EMERGENCY ONLY	GUARD	ALL DIVISIONS	168.6250 N		168.6250 N	110.9	A	AIR GUARD - EMERGENCY
17								A	
18								A	
19								A	
20	EMERGENCY ONLY	GUARD	ALL DIVISIONS	168.6250 N		168.6250 N	110.9	A	AIR GUARD - EMERGENCY

Prepared By (Communications Unit)  
 Ken Parker, COML *[Signature]*

Incident Location: Placerville, CA  
 County: El Dorado State: CA  
 Latitude Longitude N Longitude W

The convention calls for frequency lists to show four digits after the decimal place, followed by either an "N" or a "W", depending on whether the frequency is narrow or wide band. Mode refers to either "A" or "D" indicating analog or digital (e.g. Project 25) or "M" indicating mixed mode. All channels are shown as if programmed in a control station, mobile or portable radio. Repeater and base stations must be programmed with the Rx and Tx reversed.

# MEDICAL PLAN

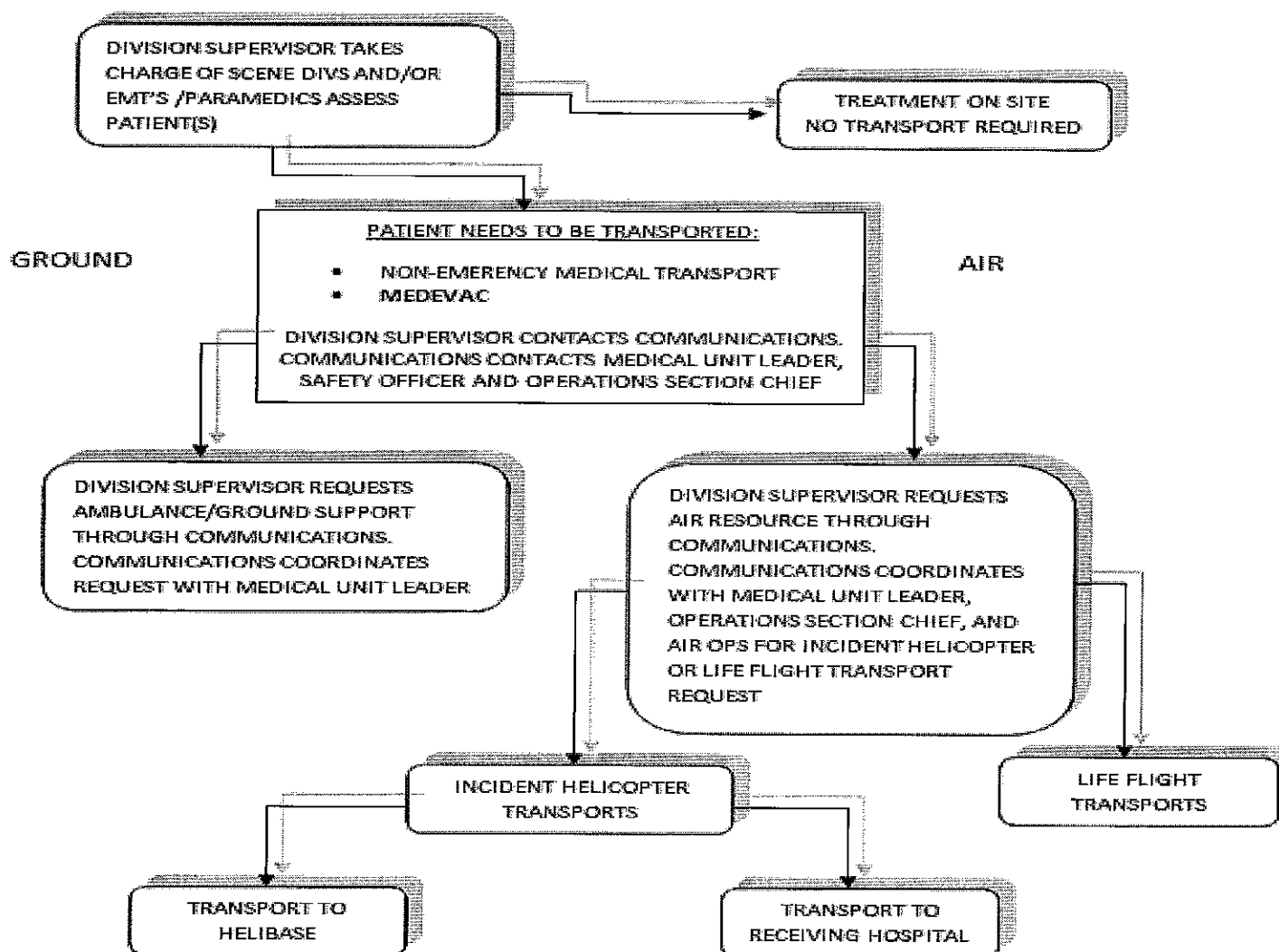
<b>1. Incident/Project Name</b>		<b>2. Operational Period</b>			
King Fire – Zone 1 (North)		Date/Time 9/24/2014 0600-1800			
<b>2. Aid Station</b>					
Name	Complete Address	Phone/EMS Freq.	Advanced Life Support (ALS) Yes                      No		
King ICP Zone 1 Frontline Medical	Foresthill Old Mill Site 23850 Foresthill Rd., Foresthill, CA 95631		XX		
<b>3. Ambulance Services</b>					
Name	Complete Address	Phone/EMS Freq	Advanced Life Support (ALS) Yes                      No		
Eldorado County Emergency Medical Services Medic 248	Eldorado County Fire Station 17 6426 Pony Express Trail, Pollock Pines, CA	911 or 530-647-5220	XX		
Foresthill Fire Department Medic 89 (at French Meadows)	Foresthill FPD FS 88 5981 Gold St. Foresthill, CA	911 or 530-886-5375	XX		
El Dorado County Emergency Medical Services Medic 289	Georgetown FPD Station 65 10561 Sand Mountain Rd., Georgetown, CA	911 or 530-647-5220	XX		
AMR Ambulance Medic 290	Big Tree Campground Branch X	AMR or 916 563-0666	XX		
AMR Ambulance Medic 291	Zone 1 ICP	AMR or 916 563-0666	XX		
<b>4. Air Ambulance Services</b>					
Name	Phone	Type of Aircraft & Capability			
CAL FIRE H-104 Placerville, CA (Daytime Only)	911 or 530-647-5220	Bell 205++ Hoist, No NVG, BLS			
Kern County (KRN) H-408 Grass Valley, CA	911 or 530-647-5220	Bell 205++ Hoist, NVG, ALS			
CHP H20 or H24 Auburn, CA	911 or 916-861-1299	Eurocopter B3 Hoist, ALS, No NVG			
CALSTAR 3 Auburn, CA	911 or 530-887-0569	BO 105LS/C-30			
CAL STAR 6 South Lake Tahoe, CA	911 or 530-887-2338	BO 105LS/C-30			
<b>5. Hospitals</b>					
Name Complete Address	GPS Datum – NAD 83 Degrees Decimal Minutes DD° MM.MMM' N - Lat DD° MM.MMM' W - Long	Travel Time Air    Gnd	Phone	Helipad Yes   No	Level of Care Facility
Marshal Medical Center 1100 Marshall Way, Placerville, CA 95667	Lat:    N/A	1 Hr	(530) 622-1441	X	Level III Trauma Center
	Long:				
	VHF:    N/A				
Sutter Auburn Faith Hosp. 11815 Education St. Auburn, CA, 95602	Lat:    N/A	30 Min	(530) 888-4500	X	
	Long:				
	VHF:    N/A				
Sutter Roseville Medical Center 1 Medical Plaza Dr, Roseville, CA 95661	Lat:    38 45.58	25 Min    45 Min	(916) 781-1200	X <input type="checkbox"/>	Level II Trauma Center
	Long:    121 14.52				
	VHF:				
UC Davis Medical Center 2315 Stockton Ave. Sacramento, CA 95817	Lat:    38 33.17	25 Min    1 Hr	(916) 734-2363	X <input type="checkbox"/>	Level I Trauma Center Burn Center
	Long:    121 27.21				
	VHF:				
Barton Memorial Hospital 2170 South Ave. South Lake Tahoe, CA 96158	Lat:    38 54.40	30 Min    2.5 Hr	(530) 541-3420	X <input type="checkbox"/>	
	Long:    119 59.48				
	VHF:				
Renown Regional Medical Center 1155 Mill St Reno, NV	Lat:    39 31 32	45 Min    2 Hr	(775) 982-4100	X <input type="checkbox"/>	Level II Trauma Center Burn Center
	Long:    119 47 44				
	VHF:				
<b>6. Prepared By</b> (Medical Unit Leader)	<b>7. Date/Time</b>	<b>8. Reviewed By</b> (Safety Officer)	<b>9. Date/Time</b>		
Kurt Gainer MEDL Newton Ong MEDL	09/24/2014 2000	Marty Hamel SOF	09/24/2014 2000		

When an injury occurs, initiate care with available resources at scene and notify DIVS.

The DIVS shall coordinate the incident and direct necessary actions. The following steps shall be taken to mitigate the incident:

1. Determine the nature of the emergency.
2. If the emergency is a medical injury/illness, determine if the injury/illness is life threatening.
3. If the injury is life threatening, then clear designated frequency for emergency traffic.
4. Identify the on-scene point of contact by position.
5. Ensure that the Medical Unit Leader is contacted immediately.
6. Identify number injured, patient assessment(s) and location (geographic and/or GPS coordinates).
7. Identify on-scene medical personnel by position and last name (i.e. EMT Jones).
8. Identify preferred method of patient transport.
9. Determine any additional resources or equipment needed.

The Evacuation Plan should be continually evaluated, and contingencies developed in the event the first plan is not effective.



Medical Incident Report					
<b>FOR ALL MEDICAL EMERGENCIES: IDENTIFY ON SCENE INCIDENT COMMANDER BY NAME AND POSITION AND ANNOUNCE "MEDICAL EMERGENCY" TO INITIATE RESPONSE FROM IMT COMMUNICATIONS/DISPATCH.</b>					
<b>Use items one through nine to communicate situation to communications/dispatch.</b>					
<b>1. CONTACT COMMUNICATIONS/DISPATCH</b> <i>Ex: "Communications, Div. Alpha. Stand-by for Priority Medical Incident Report." (If life threatening request designated frequency be cleared for emergency traffic.)</i>					
<b>2. INCIDENT STATUS:</b> <i>Provide incident summary and command structure.</i>					
<b>Nature of Injury/Illness</b>			<i>Describe the injury (Ex: Broken leg with bleeding)</i>		
Incident Name			<i>Geographic Name + "Medical" (Ex: Trout Meadow Medical)</i>		
Incident Commander			<i>Name of IC</i>		
Patient Care			<i>Name of Care Provider (Ex: EMT Smith)</i>		
<b>3. INITIAL PATIENT ASSESSMENT:</b> <i>Complete this section for each patient. This is only a brief, initial assessment. Provide additional patient info after completing this 9 Line Report.</i>					
Number of Patients:	Male / Female	Age:	Weight:		
Conscious? <input type="checkbox"/> YES <input type="checkbox"/> <b>NO = MEDEVAC!</b>					
Breathing? <input type="checkbox"/> YES <input type="checkbox"/> <b>NO = MEDEVAC!</b>					
Mechanism of Injury: <i>What caused the injury?</i>					
Lat/Long (Datum WGS84) <i>Ex: N 40° 42.45' x W 123° 03.24'</i>					
<b>4. SEVERITY OF EMERGENCY, TRANSPORT PRIORITY</b>					
<b>SEVERITY</b>			<b>TRANSPORT PRIORITY</b>		
<input type="checkbox"/> <b>URGENT-RED</b> Life threatening injury or illness. <i>Ex: Unconscious, difficulty breathing, bleeding severely, 2<sup>o</sup> – 3<sup>o</sup> burns more than 4 palm sizes, heat stroke, disoriented.</i>			Ambulance or MEDEVAC helicopter. Evacuation need is <b>IMMEDIATE.</b>		
<input type="checkbox"/> <b>PRIORITY-YELLOW</b> Serious injury or illness. <i>Ex: Significant trauma, not able to walk, 2<sup>o</sup> – 3<sup>o</sup> burns not more than 1-2 palm sizes.</i>			Ambulance or consider air transport if at remote location. Evacuation may be <b>DELAYED.</b>		
<input type="checkbox"/> <b>ROUTINE-GREEN</b> Not a life threatening injury or illness. <i>Ex: Sprains, strains, minor heat-related illness.</i>			Non-Emergency. Evacuation considered <b>Routine of Convenience.</b>		
<b>5. TRANSPORT PLAN:</b>					
<b>Air Transport:</b> (Agency Aircraft Preferred)					
<input type="checkbox"/> Helispot		<input type="checkbox"/> Short-haul/Hoist		<input type="checkbox"/> Life Flight	
				<input type="checkbox"/> Other	
<b>Ground Transport:</b> <i>Click here to enter text.</i>					
<input type="checkbox"/> Self-Extract		<input type="checkbox"/> Carry-Out		<input type="checkbox"/> Ambulance	
				<input type="checkbox"/> Other	
<b>6. ADDITIONAL RESOURCE/EQUIPMENT NEEDS:</b>					
<input type="checkbox"/> Paramedic/EMT(s)		<input type="checkbox"/> Crew(s)		<input type="checkbox"/> SKED/Backboard/C-Collar	
<input type="checkbox"/> Burn Sheet(s)		<input type="checkbox"/> Oxygen		<input type="checkbox"/> Trauma Bag	
<input type="checkbox"/> Medication(s)		<input type="checkbox"/> IV/Fluid(s)		<input type="checkbox"/> Cardiac Monitor/AED	
<input type="checkbox"/> Other (i.e. splints, rope rescue, wheeled litter)					
<b>7. COMMUNICATIONS:</b>					
Function	Channel Name/Number	Receive (Rx)	Tone/NAC *	Transmit (Tx)	Tone/NAC *
<i>Ex: Command</i>	<i>Forest Rpt, Ch. 2</i>	<i>168.3250</i>	<i>110.9</i>	<i>171.4325</i>	<i>110.9</i>
COMMAND					
AIR-TO-GRND					
TACTICAL					
*(NAC for digital radio system)					
<b>8. EVACUATION LOCATION:</b>					
Lat/Long (Datum WGS84) <i>EX: N 40 42.45' x W 123 03.24'</i>					
Patient's ETA to Evacuation Location:					
<b>Considerations:</b> <i>If primary options fail, what actions can be implemented in conjunction with primary evacuation method? Be thinking ahead...</i>				<b>REMEMBER:</b> Confirm ETA's of resources ordered Act according to your level of training Be Alert. Keep Calm. Think Clearly. Act Decisively.	

Division - As Assigned	Area Location Capability	
Branch X, DIV 1B 12 Hour (day)	EMS Responders & Capability:	FEMP Nick Brandow, FEMT Ryan Souder
	Equipment Available on Scene:	ALS/BLS supplies
	Medical Emergency Channel:	Calcord 156.0750 Tone 6 (156.7) tx/rx
	ETA for Ambulance to Scene:	
	Air:	
	Ground:	45 min
	Approved Helispot:	None identified
	Lat:	
	Long:	
Branch X, DIV 1D 12 Hour (day)	Area Location Capability	
	EMS Responders & Capability:	FEMT Steven McGary, FEMT Willie Kron
	Equipment Available on Scene:	BLS supplies
	Medical Emergency Channel:	Calcord 156.0750 Tone 6 (156.7) tx/rx
	ETA for Ambulance to Scene:	
	Air:	
	Ground:	30 min.
	Approved Helispot:	None identified
	Lat:	
Long:		
Branch X, DIV 1F 12 Hour (day)	Area Location Capability	
	EMS Responders & Capability:	FEMP Nick Gabbord, FEMT Mitch Carney
	Equipment Available on Scene:	ALS/BLS supplies
	Medical Emergency Channel:	Calcord 156.0750 Tone 6 (156.7) tx/rx
	ETA for Ambulance to Scene:	
	Air:	
	Ground:	30 min.
	Approved Helispot:	None identified
	Lat:	
Long:		
Branch XII, DIV 1H 12 Hour (day)	Area Location Capability	
	EMS Responders & Capability:	FEMP Ronald Cutting, FEMT Bryan Esser
	Equipment Available on Scene:	ALS/BLS supplies
	Medical Emergency Channel:	Calcord 156.0750 Tone 6 (156.7) tx/rx
	ETA for Ambulance to Scene:	
	Air:	
	Ground:	30 min.
	Approved Helispot:	None identified
	Lat:	
Long:		
Branch XII, DIV 1L 12 Hour (day)	Area Location Capability	
	EMS Responders & Capability:	FEMP Matthew Cobb, FEMT Ben Sebok
	Equipment Available on Scene:	ALS/BLS supplies
	Medical Emergency Channel:	Calcord 156.0750 Tone 6 (156.7) tx/rx
	ETA for Ambulance to Scene:	
	Air:	
	Ground:	30 min.
	Approved Helispot:	None identified
	Lat:	
Long:		



Area Location Capability		
Branch XVI, DIV 1W 12 Hour (day)	EMS Responders & Capability:	FEMP Dan Nunez, FEMT Travis Moore
	Equipment Available on Scene:	ALS/BLS supplies
	Medical Emergency Channel:	Calcord 156.0750 Tone 6 (156.7) tx/rx
	ETA for Ambulance to Scene:	
	Air:	
	Ground:	45 min.
	Approved Helispot:	None identified
	Lat:	
	Long:	
Area Location Capability		
Branch XVI, DIV 1Y	EMS Responders & Capability:	FEMP Steve Wallace, FEMT Cody Haas
	Equipment Available on Scene:	ALS/BLS supplies
	Medical Emergency Channel:	Calcord 156.0750 Tone 6 (156.7) tx/rx
	ETA for Ambulance to Scene:	
	Air:	
	Ground:	45 min.
	Approved Helispot:	None identified
	Lat:	
	Long:	
Area Location Capability		
Branch XVI, DIV 1Z	EMS Responders & Capability:	FEMT Todd Adams, FEMT Eric Connors
	Equipment Available on Scene:	BLS supplies
	Medical Emergency Channel:	Calcord 156.0750 Tone 6 (156.7) tx/rx
	ETA for Ambulance to Scene:	
	Air:	
	Ground:	45 min.
	Approved Helispot:	None identified
	Lat:	
	Long:	
Area Location Capability		
East Contingency  Star Divide Cedar Soda Springs  12 Hour (day)	EMS Responders & Capability:	FEMP Matt Lucas, FEMT Scott Harlan
	Equipment Available on Scene:	ALS/BLS supplies
	Medical Emergency Channel:	Calcord 156.0750 Tone 6 (156.7) tx/rx
	ETA for Ambulance to Scene:	
	Air:	
	Ground:	45 min.
	Approved Helispot:	None identified
	Lat:	
	Long:	
Area Location Capability		
West Contingency  American Mosquito Ralston	EMS Responders & Capability:	
	Equipment Available on Scene:	ALS/BLS supplies
	Medical Emergency Channel:	Calcord 156.0750 Tone 6 (156.7) tx/rx
	ETA for Ambulance to Scene:	
	Air:	
	Ground:	30 min.
	Approved Helispot:	None identified
	Lat:	
	Long:	



## Human Resource Message King Fire

**Think before you speak.**

**The Impact of your words may not be your Intention.**



**“It was just a joke” is not an excuse.**

He who respects others is respected by them—Mencius, Chinese Philosopher

If you have issues, report them to your supervisor. If you need additional help, contact the Human Resources Specialist Office located on Main Street (next to Documentation).  
Office Number: (530) 367-8899

Marilyn Loughrey (925) 588-6711

Tom Nichols (916) 878-8165

**The Following Resources Need to See**

**Finance - Federal Personnel Time**

**September 24, 2014 Day Shift**

<b>C-04</b>	<b>Navajo Scouts #2</b>	<b>O-21</b>	<b>Michael Carr</b>
<b>C-05</b>	<b>San Carlos</b>	<b>O-168</b>	<b>Gary Curcio</b>
<b>C-07</b>	<b>Teresa Riesenhuber</b>	<b>O-252</b>	<b>Ryan Anderson</b>
<b>C-16</b>	<b>CAC#4</b>	<b>O-643</b>	<b>Jerry Westfall</b>
<b>C-12</b>	<b>Intertribal # 1</b>	<b>O-663</b>	<b>Novak, N</b>
<b>C-25</b>	<b>Audry French</b>	<b>O-826</b>	<b>Brentwood Reid</b>
<b>C-30</b>	<b>Northern Utah Regulars</b>	<b>O-844</b>	<b>Robert Kramer</b>
<b>C-39</b>	<b>Red Rock</b>	<b>O-885</b>	<b>Kurt Gainer</b>
<b>C-89</b>	<b>Sawtooth</b>		
<b>C-93</b>	<b>Redding Hot Shots</b>		
<b>C-96</b>	<b>Utah County #2</b>		
<b>C-143</b>	<b>Northern AZ</b>		
<b>C-144</b>	<b>Kaddo Nation</b>		
<b>C-171</b>	<b>Gila Regulars 5</b>		
<b>C-172</b>	<b>Hopi 1 Crew</b>		
<b>C-175</b>	<b>Pima</b>		
<b>C-191</b>	<b>OC25</b>		
<b>E-374</b>	<b>CPS Eng 62</b>		
<b>E-606</b>	<b>Lone Peak – Engine 1667</b>		
<b>E-607</b>	<b>Lone Peak – Engine 1668</b>		

09/25/2014

TENTATIVE RELEASE

ENF KING CA-ENF-023461

OVERHEAD

O-293.5	0600	(DIVS)	EDMISTON, JAMES P
O-3122	0600	(DIVS)	LOPEZ, JAMES F
O-3160	0800	(READ)	FIELDS, CAROL

CREWS

C-115	0800	(HC1)	CRW T1 WYOMING IHC
C-147	0800	(HC1)	CRW T1 PAYSON IHC
C-148	0800	(HC1)	CRW T1 BLUE RIDGE IHC
C-246	0800	(HC1)	CRW T1 HELENA IHC

OVERHEAD

O-480	0600	(SEC1)	MAILE, SETH
O-211	0800	(SEC2)	JOHNSON, JOHN
O-915	0900	(THSP)	THUESEN, JOE
O-916	0900	(THSP)	MEYER, ANNA

CREWS

C-146	0800	(HC1)	CRW T1 PALOMAR IHC
-------	------	-------	--------------------

# Incident Trainee / Trainer Data Worksheet

PLEASE PRINT LEGIBLY!

## A: Trainee Data

Trainee Name: \_\_\_\_\_ Check One:  Male  Female  
Trainee Position: \_\_\_\_\_ Order Number (E, O, C, A) \_\_\_\_--\_\_\_\_\_  
State Abr. \_\_\_\_ + 3 Letter Designator \_\_\_\_\_ Agency Type:  Federal  State  Local  
 USFS  BLM  BIA  FWS  DOD  NWS  NPS Date Assigned: \_\_\_\_--\_\_\_\_--\_\_\_\_\_  
Ordered as a trainee for the incident?  Yes  No Trainee Cell Number: \_\_\_\_\_  
Ordered as a US Forest Service PRIORITY trainee  Yes  No  OFPM  IFPM?

**Person's name and title that is responsible for tracking your qualifications:  
(Where do you want the packet mailed to?)**

Name: \_\_\_\_\_ Title: \_\_\_\_\_ Home Unit: \_\_\_\_\_  
Agency Address: \_\_\_\_\_ City: \_\_\_\_\_  
State: \_\_\_\_\_ Zip: \_\_\_\_\_ Phone Number: ( ) \_\_\_\_\_--\_\_\_\_\_

## B. Trainee Prerequisites

YES NO

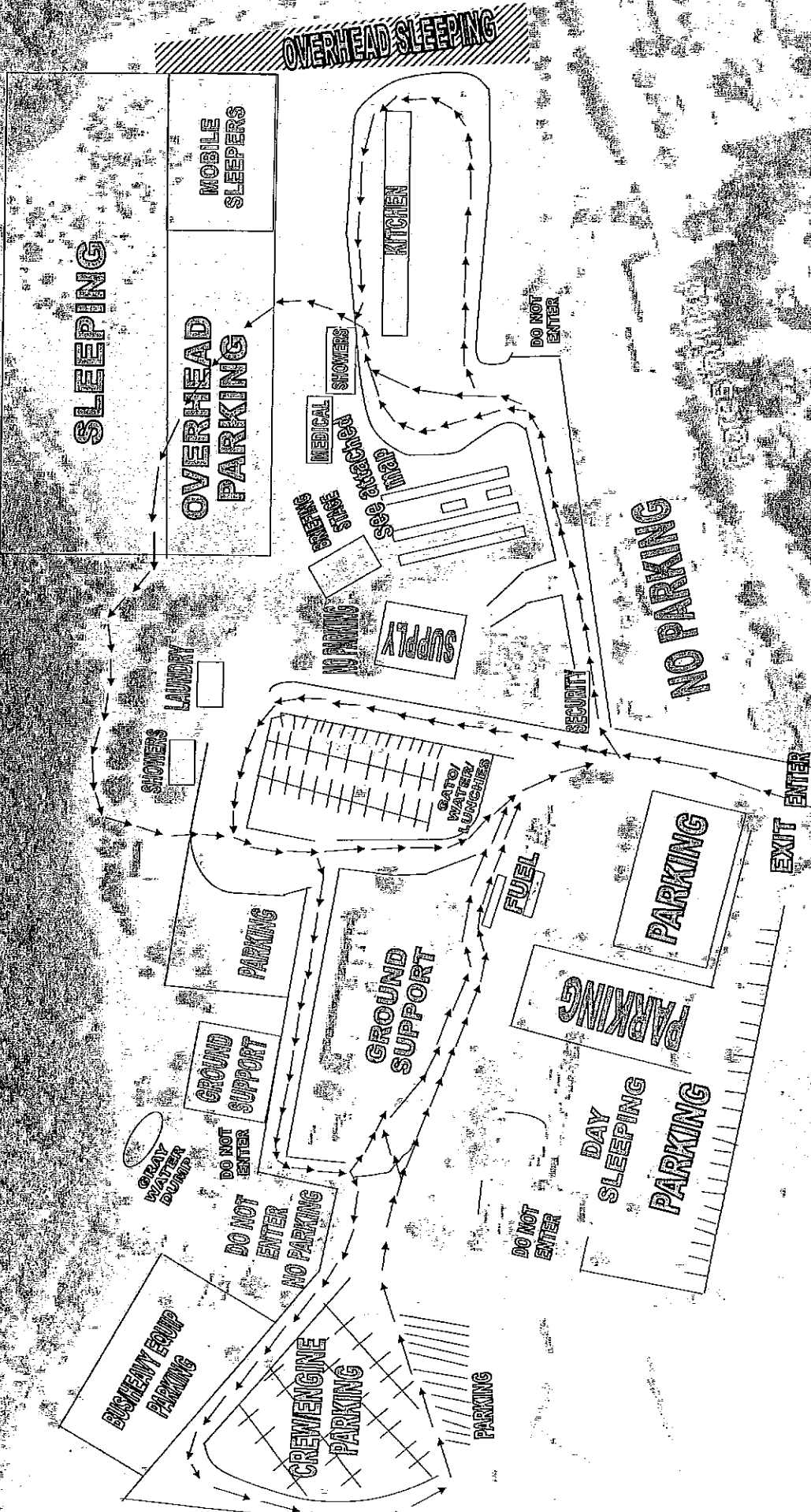
- |  |                       |                       |
|--|-----------------------|-----------------------|
| 1. Possesses valid Red Card or agency certification card?    | <input type="radio"/> | <input type="radio"/> |
| 2. Trainee has a proper agency initiated position task book? | <input type="radio"/> | <input type="radio"/> |
| 3. Trainee has an <b>incident supplied</b> task book?        | <input type="radio"/> | <input type="radio"/> |

## C. Trainer/Evaluator Data (All fields are required to be filled in)

Trainer/Evaluator Name: \_\_\_\_\_ Position: \_\_\_\_\_  
Home Unit: \_\_\_\_\_ Order Number (E, O, C, A) \_\_\_\_--\_\_\_\_\_  
Work Address: \_\_\_\_\_ City: \_\_\_\_\_ State: \_\_\_\_\_  
Zip Code: \_\_\_\_\_ Phone Number: ( ) \_\_\_\_\_--\_\_\_\_\_

## D. Trainee Goals (items in the position task book to be evaluated on this incident)

1. \_\_\_\_\_
2. \_\_\_\_\_
3. \_\_\_\_\_



OVERHEAD SLEEPING

SLEEPING

OVERHEAD PARKING

MOBILE SLEEPERS

KITCHEN

MEDICAL

EDGE CASES

SHOWERS

DO NOT ENTER

NO PARKING

SUPPLY

NO PARKING

SECURITY

LAUNDRY

SHOWERS

GATOR WATER/LUNCHES

EXIT

ENTER

PARKING

GROUND SUPPORT

FUEL

PARKING

PARKING

GROUND SUPPORT

GRAY WATER DUMP

DO NOT ENTER

NO PARKING

DO NOT ENTER

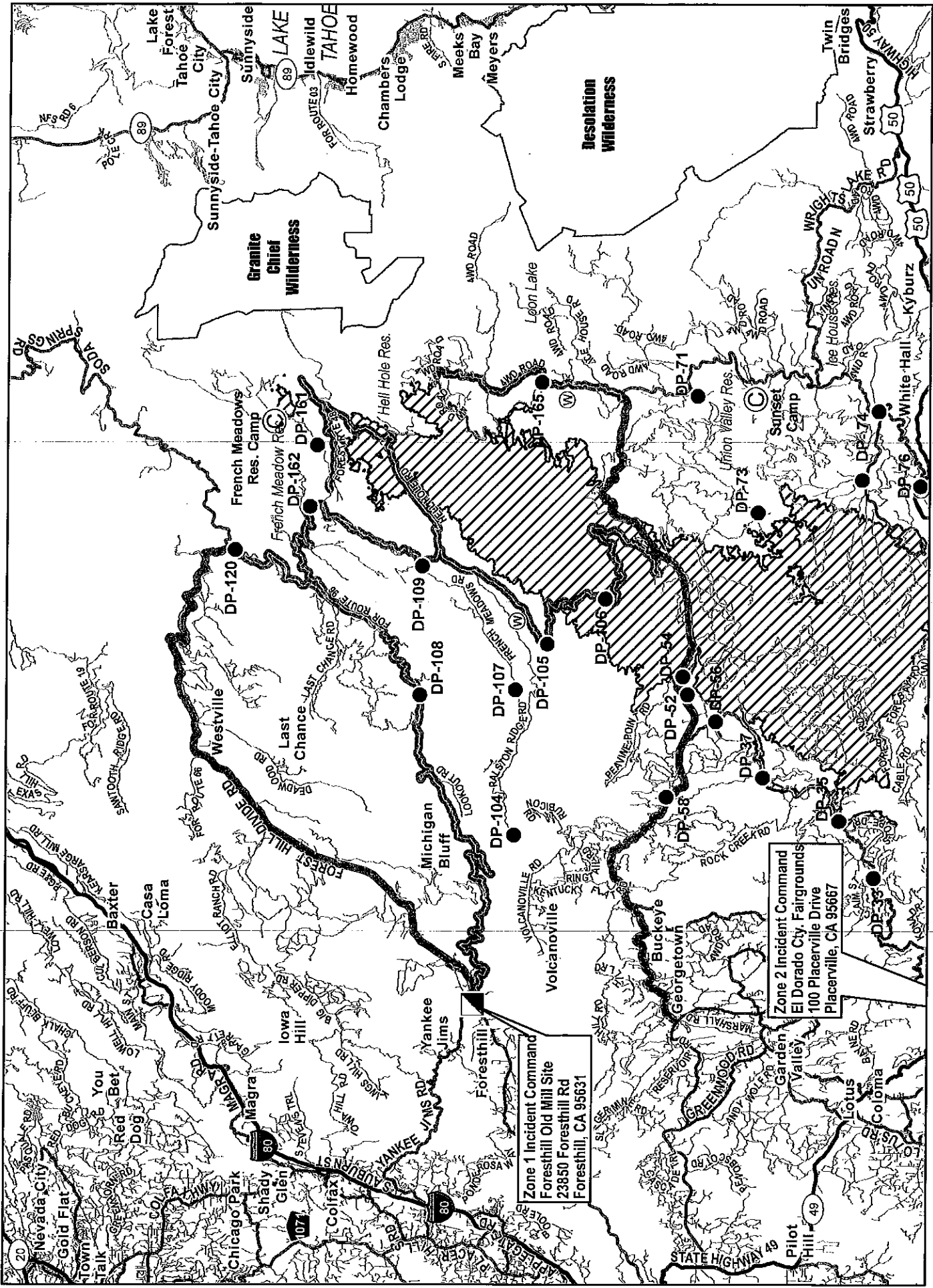
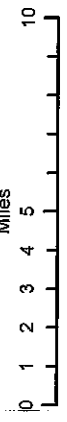
DAY SLEEPING

PARKING

BUS/ENVI EQUIP PARKING

CREW/ENGINE PARKING

PARKING



**TRANSPORTATION MAP**  
 King Incident CA-ENF-023461  
 September 24, 2014

- Major Highways
- Highways
- Major Roads
- Minor Roads
- Camp
- Drop Point
- Water Source
- King Pin Polygon

Zone 1 Incident Command  
 Foresthill Old Mill Site  
 23850 Foresthill Rd  
 Foresthill, CA 95631

Zone 2 Incident Command  
 El Dorado City, Fairgrounds  
 100 Placerville Drive  
 Placerville, CA 95667







