

KING INCIDENT

Incident Action Plan

CA-ENF-023461

P5JEE9 (0503)

Operational Period

9/21/14 – 9/22/14

0700 - 0700



INCIDENT OBJECTIVES	1. INCIDENT NAME	2. DATE PREPARED	3. TIME PREPARED
	KING – (Zone 2)	9/20/14	2000
4. OPERATIONAL PERIOD (DATE/TIME) <p style="text-align: center;">9/21/14 – 9/22/14 0700-0700</p>			
5. GENERAL CONTROL OBJECTIVES FOR THE INCIDENT Management Objectives: Provide for safety of responders and the public Ensure an appropriate evacuation and repopulation plan is in place and communicated Establish and maintain positive relationships with cooperating agencies and the public Provide timely and accurate incident information Protect economic and watershed values with safe and aggressive firefighting efforts Keep costs commensurate with values at risk Control Objectives: Keep fire North of Forebay Road and Highway 50 east of Pollock Pines Keep fire East of Pino Grande Keep fire West of Ice House Road Keep fire South of the Middle Fork of the American River			
6. WEATHER FORCAST FOR OPERATIONAL PERIOD <p style="text-align: center;">See Attached</p>			
7. GENERAL/SAFETY MESSAGE <p style="text-align: center;">See Attached</p>			
8. ATTACHMENTS (X IF ATTACHED)			
<input checked="" type="checkbox"/> 202	<input checked="" type="checkbox"/> SAFETY MESSAGE / LCES	<input checked="" type="checkbox"/> TRANSPORTATION MAP	
<input checked="" type="checkbox"/> 203	<input checked="" type="checkbox"/> WEATHER	<input checked="" type="checkbox"/> INCIDENT MAP	
<input checked="" type="checkbox"/> 204	<input checked="" type="checkbox"/> AIR OPERATIONS SUMMARY	<input checked="" type="checkbox"/> FIRE BEHAVIOR	
<input checked="" type="checkbox"/> 205	<input type="checkbox"/> HUMAN RESOURCE	<input checked="" type="checkbox"/> TRAINING	
<input checked="" type="checkbox"/> 206	<input type="checkbox"/> ICP / CAMP MAP	<input type="checkbox"/>	
<input checked="" type="checkbox"/> 214	<input checked="" type="checkbox"/> FIRE WEATHER	<input type="checkbox"/>	
ICS 202	9. PREPARED BY (PLANNING SECTION CHIEF) <p style="text-align: center;">Steven Ward</p>	10. APPROVED BY (INCIDENT COMMANDER) <p style="text-align: center;">Jim Giachino/Kevin Smith (Zone 1) (Zone Two)</p>	

ORGANIZATION ASSIGNMENT LIST		
1. Incident Name		
KING – Zone 2		
2. Date	3. Time	
9/20/2014	2200	
4. Operational Period		
9/21/2014 – 9/22/2014 0700 - 0700		
Position	Name	
5. Incident Commander and Staff		
Incident Commander	Kevin Smith	
Deputy	Ron Bravo / Billy See / Donna McCain (T)	
Safety Officer	Rick Griggs / Scott Hansen (T)	
Information Officer	Chris Christopherson / Johnny Miller/Suzie Brady (T)	
Liaison Officer	Pete Dailey/Mike Urquides/John Davis/Ken Roberts	
6. Agency Representative		
Agency	Name	
USFS Admin Rep	Richard Thornburgh	
CAL FIRE AEU	Brian Estes	
Cal-OES	Gary Humphrey / John Clary	
SMUD	Jack Belnap / Jim Wilhelm	
PG & E	Scott Holmquist	
CHP	Chris Sahagun	
EDID	Dan Gibson	
SPI	Rich Wade	
CCC	Mieka Hull	
XED AFC	Greg Schwab	
CDCR	Mike Hill	
7. Planning Section		
Chief	Sean Griffiths	
Deputy	Steve Ward	
Situation Unit	Joe Brock /Phillip Selegue (T)/Steve Knuckles	
GIS Tech Spec	Darin McFarlin	
FBAN	Scott Jones	
IMET	Jason Clapp	
Resource Unit	Chris Carrera/Anale Burlew /Josh Anderson(T)	
Documentation Unit	Paul Saba	
Demobilization Unit	Dave Pucci / Andy Hubbs	
Training Tech Spec	Cory Cisneros	
Equipl Tech Spec	Tiffany Tracy	
Human Resources	Marilyn Loughrey	
8. Logistics Section		
Chief	Mike Jarske	
Deputy	Alex Long	
Supply Unit	Amber Storey	
Facilities Unit	Tobin Riley	
Ground Support Unit	Jason Warden	
Communications Unit	Ken Parker	
Medical Unit	Baryic Hunter	
Motel Tech Spec	Richard Bohn	
Ordering Manager	Adam Amaral/Mike Worford /Nate Hoehn(T)	

9. Operations Section		
Chief	Mike Oliverria / Erich Schwab (T)	
Deputy/Planning	Rich Drozen / Mike Parkes	
a. Branch I- Division/Groups		
Branch Director	Mark Higgins	
Division	AA	Louis Ermigarat
Division	BB/CC	James Lopez
Division	DD	Richard Dickson/Darren Bakken(T)
b. Branch III - Division/Groups		
Branch Director	Charles Blankenheim	
Division	A	Norman Waters
Division	D	Vincent Oneal
Division	E	Brian Mackwood
Division	G	Jarrod Clinkenbeard
Group	Br III Dozer	Ken Lewis
c. Branch VII - Division/Groups		
Branch Director	Nick Shuler	
Division	T	Ross Miller
Division	U	Mike Candall
Division	W	Mark Oakley
Division	Y	Ryan Woessner
Division	BR VII Dozer	
Group	Firing	Barry Biermann/Steve Oaks (T)
Group	Road	
Group	Staging	
Group	Law	
Group		
d. Air Operations Branch		
Air Operations Branch Director	Frank Podesta	
Air Attack Supervisor		
Air Support Supervisor	Jon Chin	
Helicopter Coordinator		
Air Tanker Coordinator		
10. Finance Section		
Chief	Steve Hawks	
Deputy	Tim Kerbrat (T)	
Time Unit	Paul Abe	
Procurement Unit	Evelyn Glenn	
Compensation/Claims Unit	Skip Sanner	
Cost Unit	Darren Dow	
Prepared by (Resource Unit Leader) Anale Burlew, RESL		



FIRE WEATHER FORECAST

FORECAST NO: 10
PREDICTION FOR: Sunday Day/Night SHIFT

INCIDENT NAME: King Fire
UNIT: Eldorado National Forest

SHIFT DATE: 21 September 2014

SIGNED: *Jason Clapp*

TIME AND DATE
FORECAST ISSUED: 2100 / 20 September 2014

Jason Clapp
Incident Meteorologist

WEATHER TODAY:

WEATHER: Potential Thunderstorms near fire. Be prepared for outflow winds. The Low drifts east of the fire with a mostly cloudy sky and a slight chance of light showers in the morning. A slight chance of afternoon t-storms exists near the eastern edge of the fire. A mostly cloudy sky will likely moderate temperatures and RH. SW terrain-driven slope winds will dominate the fire today with NW steering winds pushing the smoke toward the SE.

TEMPERATURES: 70-78 *Trend: Down 3 – 5%*
RELATIVE HUMIDITY: Zone 1: 45-60% *Trend: Up 5 – 10%*
Zone 2: 40-50% *Trend: Up 5 – 10%*

20 FT WINDS:

ZONE 1 - Ridgetop: Morning winds from E 10-15 mph with gusts to 25 mph over Hell Hole/French Meadows area through 0900, before weakening and shifting NW by noon.
Slope/Valley: Downcanyon 5-10 mph with gusts 15 mph (strongest 0500-0900) and shift WSW 5-10 mph around 1500.

ZONE 2 - Ridgetop: NE 4-9 mph shifting westerly 3-7 with afternoon gusts to 12 mph.
Slope/Valley: Wind will shift upslope/upcanyon 3-5 mph between 0900-1000, increasing to 4-7 mph with gusts 10 mph in aligned canyons.

LAL: 2. STABILITY/INVERSION: Inversions breaking in deep canyons by 1100.

WEATHER DISCUSSION: . Terrain winds dominate the fire today with ridge winds over northern portions of Zone 1 shifting NE to NW. Mostly cloudy with possible light morning showers/afternoon isolated t-storms today. Increasing SW winds dominate the fire Monday with even stronger winds Tuesday into Wednesday ahead of the upper level trough. Possible precipitation late Wed into Thu.

WEATHER FOR SUNDAY NIGHT: Partly cloudy with smoke settling downcanyon after 2200.

Low temperatures: Thermal belts/ridges 63-68... Valleys 55-60.

Max RH: Thermal belts/ridges 50-60... Valleys 70-90%.

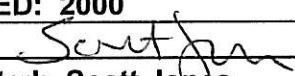
20FT Winds:

Ridge – N 3-7 mph shifting ENE 6-10 mph after 2100 with Zone 1 gusts to 15-20 after 2400.

Slope/valley – Transition to downslope 2-5 mph. Downcanyon wind gusts 4-9 mph after.

OUTLOOK FOR MONDAY: SW wind aloft dominates with warmer temps and lower RH. **High temps:** 75-82. **Min RH:** 28-35%. **Ridge winds:** SW winds from 6-10 with afternoon gusts to 15-20 mph. **Valley/Slope winds:** Downslope 3-6 mph shifting upslope/upcanyon 4-8 mph late morning with afternoon gusts 15 mph in aligned canyons.

FIRE BEHAVIOR FORECAST

FORECAST NUMBER: 01	TYPE OF FIRE: Wildland Fire
FIRE NAME: King	OPERATIONAL PERIOD: 09/21 (0700-0700)
DATE ISSUED: 09/20/2014	TIME ISSUED: 2000
UNIT: ENF	SIGNED:  Typed/printed: Scott Jones

INPUTS

WEATHER SUMMARY: POTENTIAL THUNDERSTORMS

Slight chance of afternoon thunderstorms over the eastern edge of the fire. SW terrain driven slope winds with NW steering winds pushing the smoke to the SE

Mostly Cloudy with moderate Temps and RHs – Max Temp 70 - 78 RH 40 to 50% LAL 2

20ft Wind –

Ridgetop Wind – morning NE 4 – 9 mph shifting westerly in the afternoon 3 – 7 with gusts to 12 MPH

Slope/Valley – wind will shift upslope / upcanyon 3 – 5 mph around 1000 hrs, increasing to 4 – 7 mph with gusts to 10 mph in aligned canyons. Inversions should break in the deep canyons by 1100 hrs

OUTPUTS

FIRE BEHAVIOR

GENERAL:

The past two operational periods have seen low to moderate fire behavior due to increased cloud cover and higher RH values. The predominate fuel loads are high configurations of mature second growth conifer and heavy shrub groups. Fire behavior for Zone II was moderate, with heavier smoke production and limited active burning, isolated tree torching and slow rates of spread. Fuels are receptive and levels of burning and extension increased considerably when in optimal alignment. Extreme Fire Behavior was observed in earlier operational periods especially when timber was the primary carrier of fire.

Fire Behavior in Optimal Alignment

Fuel Type	ROS FWD	ROS LAT	FL (Ft)	P(i)G
Timber/Shrub	5 - 10 ft/min	1 - 2 ft/min	5 - 7	41%
Timber Litter	4 - 10 ft/min	1 - 2 ft/min	2 - 6	41%

High probability of increased fire behavior during any firing operations

SPECIFIC:

Predicted weather should allow for crews to engage in more direct operations. Steep terrain, partially or unburned fuels within the burn and less receptive flashy fuels add to complexity of any firing operations. Expect any spot fires from roll out or ember production from tree torching to have a high potential to make an upslope run.

Branch III – Fire should continue to creep back into the predicted wind. Steep canyons with heavy fuel loads will inhibit fire suppression operations.

Branch I – Steep terrain, post fire hazards and spot fires that might arise from any sleepers should be a priority concern.

Branch VII – Expect the fire to continue to burn and progress with the predicted West wind. Along with the complexity of terrain and jagged fire line, smoke could have an impact on visibility and air operations.

AIR OPERATIONS:

Morning inversion and possible residual afternoon smoke could inhibit air operations.

SAFETY

1. Keep informed on fire weather conditions and forecasts. 3. Base all actions on current and forecasted behavior of the fire. BE READY TO ADAPT TO UNEXPECTED CONDITIONS -- LCES




King Zone 2 Incident Safety Message

14-CAENF-023461
September 21, 2014



Driving

- ✓ Roadways are now open be aware of other drivers when working along roadways – They may not see you! Use warning devices and flaggers if necessary
- ✓ Seat Belts at all times
- ✓ Maintain safe speeds and following distances when in the communities and off road
- ✓ Ensure vehicle meets allowable height or weight requirements of roads, bridges and under crossings.



Fuels, Fire Behavior and Weather

- ✓ Fuel moistures are near or at record lows – Potential for rapid fire growth and erratic fire behavior is still present
- ✓ Potential for rapid fire growth exists – Know your LCES mitigations Communicate with crews and adjoining forces.
- ✓ **Hazard Trees** exist throughout the majority of the incident – Identify and Flag - Utilize qualified fallers – Work only within prescribed parameters! Refer to **IRPG pg. 22-23**
- ✓ Be aware for stump holes and root cavity ash pits – ground can collapse without warning. Sound the ground for stability when working in close proximity.
- ✓ Potential for Thunderstorms is in the forecast – Review **Thunderstorm Safety** on **Page 21 of the IRPG**

Hydration, Nutrition and Fatigue

- ✓ As personnel work more and more shifts on the line and the weather becomes warmer – Dehydration can accumulate and sneak up on you. Make sure you are staying hydrated. Minimum of ONE QUART per HOUR per person. Plan accordingly.
- ✓ Take frequent short breaks with small meals or snacks on regular intervals
- ✓ Monitor Personnel for Fatigue - Consider decreasing intervals for breaks or Increasing time – “This is a marathon; NOT a sprint!”

Footing and Rolling Material

- ✓ There is a significant amount of steep and unstable terrain – watch your footing and be aware of rolling material!
- ✓ Have an escape route and safety zone identified when personnel and equipment working above you!

PPE

- ✓ Wear all appropriate PPE – Replace damaged and worn equipment


Prepared by Rick Griggs SOF1 - IMT5


Approved by Ron Bravo, DPIC - IMT5

Lookouts

Communications

Escape Routes

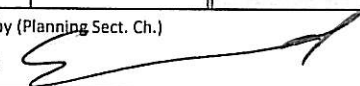
Safety Zones



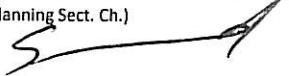
**KING - ZONE 2 -INCIDENT RISK ANALYSIS (ICS 215a)
CA-ENF-023461**

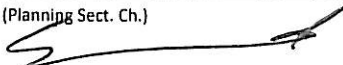



DIV	HAZARDOUS ACTIONS / CONDITIONS	MITIGATIONS/WARNINGS/REMEDIES
ALL	THUNDERSTORMS	<ul style="list-style-type: none"> • Brief all personnel on <i>Thunderstorm Safety</i> (IRPG pg. 21). • Anticipate outflow winds and plan accordingly (LCES and PACE).
ALL	DRIVING HAZARDS	<ul style="list-style-type: none"> • Drive defensively! Expect the unexpected around every curve. • Drive with headlights and seatbelts on. • Slow Down! Narrow dirt roads with limited passing room. Coordinate your movements on one lane roads. • Increase following distances. Maintain Situational Awareness. • Use warning devices when operating near traffic. • Use extreme caution when operating on or near highways and roadways.
ALL	EXTREME FIRE BEHAVIOR	<ul style="list-style-type: none"> • Know your LCES and maintain Situational Awareness. • Use experienced look outs. • Adhere to the downhill line construction guidelines. • Monitor weather for changes in the wind, temp, and RH. Be alert for thunderstorm activity. • Expect rapid rates of spread with long range spotting, have a contingency plan (PACE) with established decision points and safety zones.
ALL	FATIGUE/HEAT/DEHYDRATION	<ul style="list-style-type: none"> • Be alert for signs of fatigue and take breaks as necessary. • Monitor incoming resources for level of fatigue. Drink water before, during and after shifts, up to 1 quart per hour per person. • Be alert for signs of heat stress in yourself and others; use the buddy system. • Eat small meals often and when possible. • Drink electrolyte drinks at a 2 water to one sport drink ratio.
ALL	STRUCTURE DEFENSE & HAZARDS	<ul style="list-style-type: none"> • Conduct thorough briefing for all personnel (inside rear cover IRPG). • Follow <i>Wildland Urban Interface Guidelines</i> (IRPG p. 12-16).
ALL	AIRCRAFT OPERATIONS	<ul style="list-style-type: none"> • Keep personnel out of drop zones. • Use air-to-ground freq. to communicate with aircraft. • Use clear, concise statements when directing aircraft. Use clock directions from pilot's perspective. • Avoid "heli-mopping". Eliminate unnecessary pilot exposure.
ALL	POWER LINES	<ul style="list-style-type: none"> • Follow <i>Power Line Safety</i> guidelines (IRPG pg.24.) • Communicate power line hazards to immediate supervisor and hazard flag accordingly. • Flag area around downed power lines and deny access. • Treat all downed power lines as energized.
ALL	TACTICAL HAZARDS	<ul style="list-style-type: none"> • Follow 10's and 18's. • Complete Go no Go checklist for firing operations. • Follow the Downhill Checklist. • Know your LCES.
ALL	DOZER SAFETY	<ul style="list-style-type: none"> • Watch for rolling material. • Monitor safe working distances. • Avoid working below Dozer. • Utilize communication with the operator (radio or handsignals)
ALL	HAZARD TREES	<ul style="list-style-type: none"> • Identify and Isolate the area to provide for the safety of others. • Flag and make proper notifications. • Do Not Fall trees out of your certification level.
ALL	COMMUNICATIONS	<ul style="list-style-type: none"> • Ensure instructions are clear and understood. • Clearly communicate the leader's intent. • Use human repeaters or relays whenever possible. • Brief others as needed, ask if you don't know. • Communicate hazards to others. • Utilize assigned frequencies only, know the communications plan (ICS 205).
Incident Name: KING-ZONE 2 14-CA-ENF-022461 ICS 215a		DATE PREPARED: September 20, 2014 1800hrs Prepared by: Rick Griggs, SOF1 OPERATIONAL PERIOD September 21, 2014 0700-0700

DIVISION ASSIGNMENT LIST		1. Branch	2. Division/Group				
		I	AA				
3. Incident Name King Zone 2		4. Operational Period Date: Time: 9/21/14 – 9/22/14 0700-0700					
5. Operations Personnel							
Operations	M. Oliveria (Day) E. Schwab (Night)	Division/Group Supervisor		L. Ermigarat			
Branch Director	M. Higgins						
6. Resources Assigned this Period							
Strike Team/Task Force Resource Designator	Leader	Number Persons	Trans. Needed	Drop Off / Pick Up Time.	Location	On Line	Off Line
ST ORC 1402C	J. Adams	17	N	0700/0700	Ghost Meadow	<input type="checkbox"/>	<input type="checkbox"/>
ST XSJ 4179C	S. Siefert	17	N	0700/0700	Ghost Meadow	<input type="checkbox"/>	<input type="checkbox"/>
ST TUU 9410C			N	0700/0700	Ghost Meadow	<input type="checkbox"/>	<input type="checkbox"/>
ST FKU 9474G	R. Castillo	34	N	0700/0700	Ghost Meadow	<input type="checkbox"/>	<input type="checkbox"/>
WT E-10 Rodgers	B. Rodgers	2	N	0700/0700	Ghost Meadow	<input type="checkbox"/>	<input type="checkbox"/>
WT E-9 Waterboys	R. Borba	1	N	0700/0700	Ghost Meadow	<input type="checkbox"/>	<input type="checkbox"/>
WT E-22 IDD	K. Baker	2	N	0700/0700	Ghost Meadow	<input type="checkbox"/>	<input type="checkbox"/>
WT E-254 Got Water	G. Reynolds	2	N	0700/0700	Ghost Meadow	<input type="checkbox"/>	<input type="checkbox"/>
SOFR	T. Anderson	1	N	0700/0700	Ghost Meadow	<input type="checkbox"/>	<input type="checkbox"/>
						<input type="checkbox"/>	<input type="checkbox"/>
						<input type="checkbox"/>	<input type="checkbox"/>
						<input type="checkbox"/>	<input type="checkbox"/>
						<input type="checkbox"/>	<input type="checkbox"/>
						<input type="checkbox"/>	<input type="checkbox"/>
						<input type="checkbox"/>	<input type="checkbox"/>
						<input type="checkbox"/>	<input type="checkbox"/>
						<input type="checkbox"/>	<input type="checkbox"/>
						<input type="checkbox"/>	<input type="checkbox"/>
						<input type="checkbox"/>	<input type="checkbox"/>
						<input type="checkbox"/>	<input type="checkbox"/>
7. Control Operations Continue to pump and plumb contingency line Continue to mop up and control fire line							
8. Special Instructions Noxious weeds are marked by orange "noxious weed" flagging. Minimize or avoid activities in the area Sensitive areas are marked with pink/black checkerboard flagging. Minimize ground disturbing activities in the area							
9. Division/Group Communication Summary							
Function	Frequency	System	Channel	Function	Frequency	System	Channel
Command NIFC C5 Tone 5	Rx:167.1000 N Tx:169.7500 N	Rx:146.2 Tx:146.2	1	Command NIFC C12 Tone 5	Rx:173.0375 N Tx:167.3250 N	Rx:146.2 Tx:146.2	2
Tactical VFIRE 24	Rx:154.2725 N Tx:154.2725N	Rx:156.7 Tx:156.7	6	Air to Ground A/G Tac	Rx:167.9500 N Tx:167.9500 N		14
Prepared by (Resource Unit Ldr.) C. Carrera		Approved by (Planning Sect. Ch.) S. Ward 		Date 9/20/14		Time 2200	


DIVISION ASSIGNMENT LIST		1. Branch I		2. Division/Group BB/CC			
3. Incident Name King - Zone 2		4. Operational Period Date: Time: 9/21/14 - 9/22/14 0700-0700					
5. Operations Personnel							
Operations	M.Oliveria (Day)/E.Schwab (Night)	Division/Group Supervisor		James Lopez			
Branch Director	Mark Higgins						
6. Resources Assigned this Period							
Strike Team/Task Force Resource Designator	Leader	Number Persons	Trans. Needed	Drop Off/Pick up Time	Location	On Line	Off Line
ST XCA 4056C	S. Mullins	19	N	0700/0700	Forbay Moon	<input type="checkbox"/>	<input type="checkbox"/>
ST XTB 4229C	C. Mohun	17	N	0700/0700	Forbay Moon	<input type="checkbox"/>	<input type="checkbox"/>
ST XYO 4278C	S. Binns	20	N	0700/0700	Forbay Moon	<input type="checkbox"/>	<input type="checkbox"/>
ST MEU 9111G	R. Smith	34	N	0700/0700	Forbay Moon	<input type="checkbox"/>	<input type="checkbox"/>
W/T E-33 Hays	J. Pearce	2	N	0700/0700	Forbay Moon	<input type="checkbox"/>	<input type="checkbox"/>
W/T OES 41	Matt Bellici	2	N	0700/0700	Forbay Moon	<input type="checkbox"/>	<input type="checkbox"/>
W/T E-7 Bowne*	E. Starks	1	N	0700/1900	Forbay Moon	<input type="checkbox"/>	<input type="checkbox"/>
W/T E-12 Mailloux*	E. Orpurt	1	N	0700/1900	Forbay Moon	<input type="checkbox"/>	<input type="checkbox"/>
READ*	E. Nicita	1	N	0700/1900	Forbay Moon	<input type="checkbox"/>	<input type="checkbox"/>
READ*	V. Pacific	1	N	0700/1900	Forbay Moon	<input type="checkbox"/>	<input type="checkbox"/>
FEMT	Rutkowski	1	N	0700/1900	Forbay Moon	<input type="checkbox"/>	<input type="checkbox"/>
FEMT-P	R. Anthony	1	N	0700/1900	Forbay Moon	<input type="checkbox"/>	<input type="checkbox"/>
						<input type="checkbox"/>	<input type="checkbox"/>
						<input type="checkbox"/>	<input type="checkbox"/>
7. Control Operations Continue to prep and plumb contingency line Continue to mop and control fire line							
8. Special Instructions USAA Wild fire Defense Service Program: allowed in 3409 Ponderosa Grove Dr Noxious weeds are marked by orange "noxious weed" flagging. Minimize or avoid activities in the area Sensitive areas are marked with pink/black checkerboard flagging. Minimize ground disturbing activities in the area							
9. Division/Group Communication Summary							
Function	Frequency	System	Channel	Function	Frequency	System	Channel
Command NIFC C5 Tone 5	Rx:167.1000 N Tx:169.7500 N	Rx:146.2 Tx:146.2	1	Command NIFC 12 Tone 5	Rx:173.0375 N Tx:167.3250 N	Rx:146.2 Tx: 146.2	2
Tactical VFIRE 24	Rx: 154.2725 N Tx: 154.2725 N	Rx:156.7 Tx:156.7	6	Air to Ground A/G TAC	Rx:167.9500 N Tx:167.9500 N		14
Prepared by (Resource Unit Ldr.)		Approved by (Planning Sect. Ch.) <i>STEVEN WARD</i>		Date 9/20/2014		Time 2230	


DIVISION ASSIGNMENT LIST				1. Branch I		2. Division/Group DD	
3. Incident Name King Zone 2				4. Operational Period Date: Time: 9/21/14 – 9/22/14 0700-0700			
5. Operations Personnel							
Operations		M. Oliveria (Day) E. Schwab (Night)		Division/Group Supervisor		R. Dickinson / D. Bakken (T)	
Branch Director		M. Higgins					
6. Resources Assigned this Period							
Strike Team/Task Force Resource Designator	Leader	Number Persons	Trans. Needed	Drop Off / Pick Up Time.	Location	On Line	Off Line
ST MEU 9110C	J. Schlafer	17	N	0700/0700	Ghost Meadow	<input type="checkbox"/>	<input type="checkbox"/>
ST TUU 9473G	J. Quiroz	33	N	0700/0700	Ghost Meadow	<input type="checkbox"/>	<input type="checkbox"/>
ST HUU 9127G	E. Rudesill	30	N	0700/0700	Ghost Meadow	<input type="checkbox"/>	<input type="checkbox"/>
ST LNU 9145L	D. Jones	5	N	0700/0700	Ghost Meadow	<input type="checkbox"/>	<input type="checkbox"/>
DOZ E-98 Borges	T. Bordges	2	N	0700/0700	Ghost Meadow	<input type="checkbox"/>	<input type="checkbox"/>
DOZ E-116 Kit Const	I. Tomlinson	2	N	0700/0700	Ghost Meadow	<input type="checkbox"/>	<input type="checkbox"/>
DOZ E-117			N	0700/0700	Ghost Meadow	<input type="checkbox"/>	<input type="checkbox"/>
WT E-16 Sierra Water	B. Hatler	2	N	0700/0700	Ghost Meadow	<input type="checkbox"/>	<input type="checkbox"/>
E-444 Feller Buncher*		1	N	0700/1900	Ghost Meadow	<input type="checkbox"/>	<input type="checkbox"/>
HEQB*	R. Napoles	1	N	0700/1900	Ghost Meadow	<input type="checkbox"/>	<input type="checkbox"/>
						<input type="checkbox"/>	<input type="checkbox"/>
						<input type="checkbox"/>	<input type="checkbox"/>
						<input type="checkbox"/>	<input type="checkbox"/>
						<input type="checkbox"/>	<input type="checkbox"/>
						<input type="checkbox"/>	<input type="checkbox"/>
						<input type="checkbox"/>	<input type="checkbox"/>
						<input type="checkbox"/>	<input type="checkbox"/>
						<input type="checkbox"/>	<input type="checkbox"/>
						<input type="checkbox"/>	<input type="checkbox"/>
7. Control Operations Continue to mop up and control fire line							
8. Special Instructions Noxious weeds are marked by orange "noxious weed" flagging. Minimize or avoid activities in the area Sensitive areas are marked with pink/black checkerboard flagging. Minimize ground disturbing activities in the area *12 Hour Resource							
9. Division/Group Communication Summary							
Function	Frequency	System	Channel	Function	Frequency	System	Channel
Command NIFC C5 Tone 5	Rx:167.1000 N Tx:169.7500 N	Rx:146.2 Tx:146.2	1	Command NIFC C12 Tone 5	Rx:173.0375 N Tx:167.3250 N	Rx:146.2 Tx:146.2	2
Tactical VFIRE 24	Rx:154.2725 N Tx:154.2725N	Rx:156.7 Tx:156.7	6	Air to Ground A/G Tac	Rx:167.9500 N Tx:167.9500 N		14
Prepared by (Resource Unit Ldr.) C. Carrera		Approved by (Planning Sect. Ch.) S. Ward 		Date 9/20/14		Time 2200	

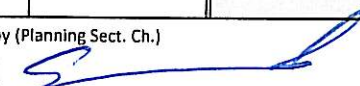
DIVISION ASSIGNMENT LIST		1. Branch III		2. Division/Group A			
3. Incident Name King Zone 2		4. Operational Period Date: Time: 9/21/2014-9/22/2014 0700-0700					
5. Operations Personnel							
Operations	M. Olivera (Day) E.Schwab (Night)	Division/Group Supervisor		N. Waters			
Branch Director	C. Blankenheim						
6. Resources Assigned this Period							
Strike Team/Task Force Resource Designator	Leader	Number Persons	Trans. Needed	Drop Off/ Pick Up Time	Location	On Line	Off Line
ST OES 1860A	M. John	21	N	0700/0700	Mosquito Airport	<input type="checkbox"/>	<input type="checkbox"/>
ST XSO 2350C	B. Stoffel	21	N	0700/0700	Mosquito Airport	<input type="checkbox"/>	<input type="checkbox"/>
ST XBO 6220C	T. Hannemann	20	N	0700/0700	Mosquito Airport	<input type="checkbox"/>	<input type="checkbox"/>
ST XSD 6418C	R. Meers	22	N	0700/0700	Mosquito Airport	<input type="checkbox"/>	<input type="checkbox"/>
ST LNU 9143G	M. Crosby	33	N	0700/0700	Mosquito Airport	<input type="checkbox"/>	<input type="checkbox"/>
ST MMU 9471G	M. Arebalo	38	N	0700/0700	Mosquito Airport	<input type="checkbox"/>	<input type="checkbox"/>
CRW ELD Ruby Mtn IHC*	C. Cunningham	18	N	0700/1900	Mosquito Airport	<input type="checkbox"/>	<input type="checkbox"/>
Chipper E-473 Firewise			N	0700/0700	Mosquito Airport	<input type="checkbox"/>	<input type="checkbox"/>
Chipper E-474 Bear Mnt.			N	0700/0700	Mosquito Airport	<input type="checkbox"/>	<input type="checkbox"/>
SOFR	D. Pina	1	N	0700/0700	Mosquito Airport	<input type="checkbox"/>	<input type="checkbox"/>
						<input type="checkbox"/>	<input type="checkbox"/>
						<input type="checkbox"/>	<input type="checkbox"/>
						<input type="checkbox"/>	<input type="checkbox"/>
						<input type="checkbox"/>	<input type="checkbox"/>
7. Control Operations Continue to prep around structures Prep for firing if needed Chip slash piles from contingency line Implement firing operations							
8. Special Instructions USAA Wild fire Defense Service Program: allowed in 3409 Ponderosa Grove Dr Liberty Mutual Wildfire Defense Service allowed into 3209 Morton Ct Noxious weeds are marked by orange "noxious weed" flagging. Minimize or avoid activities in the area Sensitive areas are marked with pink/black checkerboard flagging. Minimize ground disturbing activities in the area *12 Hour Resource							
9. Division/Group Communication Summary							
Function	Frequency	System	Channel	Function	Frequency	System	Channel
Command NIFC C5 Tone 5	Rx:167.1000 N Tx:169.7500 N	Rx:146.2 Tx:146.2	1	Command NIFC C12 Tone 5	Rx:173.0375 N Tx:167.3250 N	Rx:146.2 Tx:146.2	2
Tactical VFIRE 25	Rx:154.2875 N Tx:154.2875 N	Rx:156.7 Tx:156.7	7	Air to Ground A/G Tac	Rx:167.9500 N Tx:167.9500 N	14	14
Prepared by (Resource Unit Ldr.) C. Carerra		Approved by (Planning Sect. Ch.) S. Ward 		Date 9/20/20		Time 2200	


DIVISION ASSIGNMENT LIST		1. Branch III		2. Division/Group D			
3. Incident Name King Zone 2		4. Operational Period Date: Time: 9/21/2014-9/22/14 0700-0700					
5. Operations Personnel							
Operations	M.Oliveria (Day) E.Schwab (Night)	Division/Group Supervisor		V. Oneal			
Branch Director	C. Blankenheim						
6. Resources Assigned this Period							
Strike Team/Task Force Resource Designator	Leader	Number Persons	Trans. Needed	Drop Off/Pick Up Time	Location	On Line	Off Line
ST XYU 3300C	R. Webb	17	N	0700/0700	DP-35	<input type="checkbox"/>	<input type="checkbox"/>
ST MRN 9150C	J. Pierce	19	N	0700/0700	DP-35	<input type="checkbox"/>	<input type="checkbox"/>
ST BEU 9460C	J. Thompson	17	N	0700/0700	DP-35	<input type="checkbox"/>	<input type="checkbox"/>
CRW SHF 15A*	J. Campbell	20	N	0700/1900	DP-35	<input type="checkbox"/>	<input type="checkbox"/>
CRW SHF 15C*	R. Andaverde	20	N	0700/1900	DP-35	<input type="checkbox"/>	<input type="checkbox"/>
CRW Klamath IHC*			N	0700/1900	DP-35	<input type="checkbox"/>	<input type="checkbox"/>
WT E-18 Northstate*	A. Seaman	1	N	0700/1900	DP-35	<input type="checkbox"/>	<input type="checkbox"/>
WT E-260 River Oak	P. Raine	2	N	0700/0700	DP-35	<input type="checkbox"/>	<input type="checkbox"/>
FEMP	J. Hauselmann	1	N	0700/0700	DP-35	<input type="checkbox"/>	<input type="checkbox"/>
FEMT	J. Tucker	1	N	0700/0700	DP-35	<input type="checkbox"/>	<input type="checkbox"/>
7. Control Operations Plumb contingency line. Prepare line for firing operations. Scout area for firing anchor points.							
8. Special Instructions Noxious weeds are marked by orange "noxious weed" flagging. Minimize or avoid activities in the area Sensitive areas are marked with pink/black checkerboard flagging. Minimize ground disturbing activities in the area *12 Hour Resource							
9. Division/Group Communication Summary							
Function	Frequency	System	Channel	Function	Frequency	System	Channel
Command NIFC C5 Tone 5	Rx: 167.1000 N Tx: 169.7500 N	Rx: 146.2 Tx: 146.2	1	Command NIFC C12 Tone 5	Rx: 173.0375 N Tx: 167.3250 N	Rx: 146.2 Tx: 146.2	2
Tactical VFIRE 26	Rx:154.3025 N Tx:154.3025 N	Rx: 156.7 Tx: 156.7	8	Air to Ground A/G Tac	Rx: 167.9500 N Tx: 167.9500 N		14
Prepared by (Resource Unit Ldr.) C. Carrera		Approved by (Planning Sect. Ch.) S. Ward 			Date 9/20/2014		Time 2200

DIVISION ASSIGNMENT LIST		1. Branch		2. Division/Group			
		III		G			
3. Incident Name King Zone 2		4. Operational Period Date: Time: 9/21/2014 – 9/22/2014 0700-0700					
5. Operations Personnel							
Operations	M. Oliveria (Day) E. Schwab (Night)	Division/Group Supervisor		J. Clinkenbeard			
Branch Director	C. Blankenheim						
6. Resources Assigned this Period							
Strike Team/Task Force Resource Designator	Leader	Number Persons	Trans. Needed	Drop Off PT. Pick Up PT.	Location	On Line	Off Line
ST HUU 9121C	P.Barrington	19	N	0700/0700	Quintette Station	<input type="checkbox"/>	<input type="checkbox"/>
ST MVU 9331C	K.Zingheim	19	N	0700/0700	Quintette Station	<input type="checkbox"/>	<input type="checkbox"/>
ST TGU 9256G	B.Sitter	34	N	0700/0700	Quintette Station	<input type="checkbox"/>	<input type="checkbox"/>
ST SLU 9395G	D.Mumford	34	N	0700/0700	Quintette Station	<input type="checkbox"/>	<input type="checkbox"/>
ST LAC 1180G	C.Wisman	33	N	0700/0700	Quintette Station	<input type="checkbox"/>	<input type="checkbox"/>
FEMT	M.Wehmeyer	1	N	0700/0700	Quintette Station	<input type="checkbox"/>	<input type="checkbox"/>
FEMT	Etcheverry	1	N	0700/0700	Quintette Station	<input type="checkbox"/>	<input type="checkbox"/>
HEQB	D.Minor	1	N	0700/0700	Quintette Station	<input type="checkbox"/>	<input type="checkbox"/>
READ*	M.Brown	1	N	0700/1900	Quintette Station	<input type="checkbox"/>	<input type="checkbox"/>
READ*	B.Dorit	1	N	0700/1900	Quintette Station	<input type="checkbox"/>	<input type="checkbox"/>
READ*	A.Lutsko	1	N	0700/1900	Quintette Station	<input type="checkbox"/>	<input type="checkbox"/>
						<input type="checkbox"/>	<input type="checkbox"/>
						<input type="checkbox"/>	<input type="checkbox"/>
						<input type="checkbox"/>	<input type="checkbox"/>
						<input type="checkbox"/>	<input type="checkbox"/>
						<input type="checkbox"/>	<input type="checkbox"/>
						<input type="checkbox"/>	<input type="checkbox"/>
						<input type="checkbox"/>	<input type="checkbox"/>
						<input type="checkbox"/>	<input type="checkbox"/>
7. Control Operations Prep firing line. Plumb dozer line to support firing operations. Continue firing operations.							
8. Special Instructions Noxious weeds are marked by orange "noxios weed" flagging. Minimize or avoid activities in the area Sensitive areas are marked with pink/black checkerboard flagging. Minimize ground disturbing activities in the area *12 Hour resource							
9. Division/Group Communication Summary							
Function	Frequency	System	Channel	Function	Frequency	System	Channel
Command NIFC C5 Tone 5	Rx: 167.1000N Tx: 169.7500N	Rx: 146.2 Tx: 146.2	1	Command NIFC C12 Tone 5	Rx: 173.0375N Tx: 167.3250N	Rx:146.2 Tx:146.2	2
Tactical VTAC 12	Rx: 154.4525N Tx:154.4525N	Rx:156.7 Tx:156.7	10	Air to Ground Tactical	Rx:167.9500N Tx:167.9500N		14
Prepared by (Resource Unit Ldr.) C. Carrera		Approved by (Planning Sect. Ch.) Steven Ward 			Date 9/20/14		Time 2200


DIVISION ASSIGNMENT LIST		1. Branch VII		2. Division/Group T			
3. Incident Name King Zone 2		4. Operational Period Date: Time: 9/21/2014-9/22/2014 0700-0700					
5. Operations Personnel							
Operations		M. Oliveria (Day) E. Schwab (Night)		Division/Group Supervisor		R. Miller	
Branch Director		N. Schuler					
6. Resources Assigned this Period							
Strike Team/Task Force Resource Designator	Leader	Number Persons	Trans. Needed	Drop Off PT.	Pick Up PT.	On Line	Off Line
ST OES 1830A	M. Gallagher	20	N	0700/0700	Cheese Camp Rd./ Ice House	<input type="checkbox"/>	<input type="checkbox"/>
ST XBU 3000B	R. Silverman	18	N	0700/0700	Cheese Camp Rd./ Ice House	<input type="checkbox"/>	<input type="checkbox"/>
ST CZU 9175G	A. Anderson	34	N	0700/0700	Cheese Camp Rd./ Ice House	<input type="checkbox"/>	<input type="checkbox"/>
CRW LNF Heart Lake 6*	C. Lubchenko	18	N	0700/1900	Cheese Camp Rd./ Ice House	<input type="checkbox"/>	<input type="checkbox"/>
CRW ZUA ZUNI #1 type 2*	M. Hannaweeka	20	N	0700/1900	Cheese Camp Rd./ Ice House	<input type="checkbox"/>	<input type="checkbox"/>
W/T E-276 Walters	S. Predowitz	2	N	0700/0700	Cheese Camp Rd./ Ice House	<input type="checkbox"/>	<input type="checkbox"/>
W/T E-140 PBS 11	K. Michael	4	N	0700/0700	Cheese Camp Rd./ Ice House	<input type="checkbox"/>	<input type="checkbox"/>
W/T STOX 74	D. Giurlani	2	N	0700/0700	Cheese Camp Rd./ Ice House	<input type="checkbox"/>	<input type="checkbox"/>
W/T STOX 71	T. Burton	2	N	0700/0700	Cheese Camp Rd./ Ice House	<input type="checkbox"/>	<input type="checkbox"/>
Chipper E-434*	S. Arrowood	2	N	0700/1900	Cheese Camp Rd./ Ice House	<input type="checkbox"/>	<input type="checkbox"/>
Chipper E-436*		2	N	0700/1900	Cheese Camp Rd./ Ice House	<input type="checkbox"/>	<input type="checkbox"/>
SOFR	K. Neese	1	N	0700/0700	Cheese Camp Rd./ Ice House	<input type="checkbox"/>	<input type="checkbox"/>
ARCH*	J. Serin	1	N	0700/1900	Cheese Camp Rd./ Ice House	<input type="checkbox"/>	<input type="checkbox"/>
ARCH*	J. Krautkramer	1	N	0700/1900	Cheese Camp Rd./ Ice House	<input type="checkbox"/>	<input type="checkbox"/>
FEMT	M. Medeiros	1	N	0700/0700	Cheese Camp Rd./ Ice House	<input type="checkbox"/>	<input type="checkbox"/>
FEMT-P	M. Fitzgerald	1	N	0700/0700	Cheese Camp Rd./ Ice House	<input type="checkbox"/>	<input type="checkbox"/>
7. Control Operations Continue to prep and plumb contingency line Continue to prep Ice House Road							
8. Special Instructions Noxious weeds are marked by orange "noxious weed" flagging. Minimize or avoid activities in the area Sensitive areas are marked with pink/black checkerboard flagging. Minimize ground disturbing activities in the area							
9. Division/Group Communication Summary							
Function	Frequency	System	Channel	Function	Frequency	System	Channel
Command NIFC C5 Tone 5	Rx:167.1000 N Tx:169.7500 N	Rx:146.2 Tx:146.2	1	Command NIFC 12 Tone 5	Rx:173.0375 N Tx:167.3250 N	Rx:146.2 Tx: 146.2	2
Tactical VFIRE 26	Rx: 154.3025N Tx: 154.3025N	Rx: 156.7 Tx: 156.7	8	Air to Ground TAC	Rx: 167.9500N Tx:167.9500 N	Rx: Tx:	14
Prepared by (Resource Unit Ldr.) C. Carerra		Approved by (Planning Sect. Ch.) S. Ward 		Date 9/21/2014		Time 2300	


DIVISION ASSIGNMENT LIST		1. Branch VII		2. Division/Group U			
3. Incident Name King Zone 2		4. Operational Period Date: Time: 9/21/2014-9/22/2014 0700-0700					
5. Operations Personnel							
Operations	M.Oliverria (Day) Eric Schwab (Night)	Division/Group Supervisor		M. Crandall			
Branch Director	N. Schuler						
6. Resources Assigned this Period							
Strike Team/Task Force Resource Designator	Leader	Number Persons	Trans. Needed	Drop Off/Pick Up Time	Location	On Line	Off Line
ST XOR 1421C	T. Christopher	21	N	0700/0700	DP 72	<input type="checkbox"/>	<input type="checkbox"/>
ST XTO 4253C	R. McFarlane	17	N	0700/0700	DP 72	<input type="checkbox"/>	<input type="checkbox"/>
CRW BHF Wyoming IHC*	M. Prentiss	20	N	0700/1900	DP 72	<input type="checkbox"/>	<input type="checkbox"/>
CRW MDF Modoc IHC*	W. Almand	20	N	0700/1900	DP 72	<input type="checkbox"/>	<input type="checkbox"/>
CRW WIC #7*	D. Panek	20	N	0700/1900	DP 72	<input type="checkbox"/>	<input type="checkbox"/>
WT E-4 Waterboys*	R. Harrison	1	N	0700/1900	DP 72	<input type="checkbox"/>	<input type="checkbox"/>
WT E-17 A&F Enterprize	H. Elliot	2	N	0700/0700	DP 72	<input type="checkbox"/>	<input type="checkbox"/>
WT E-27 Sierra Water	R. Darling	2	N	0700/0700	DP 72	<input type="checkbox"/>	<input type="checkbox"/>
WT E-135 Tender 364	C. Bernal	2	N	0700/0700	DP 72	<input type="checkbox"/>	<input type="checkbox"/>
WT E-134 8BAN	S. McGuire	2	N	0700/0700	DP 72	<input type="checkbox"/>	<input type="checkbox"/>
WT E-277 Pro Dump	M. Williams	2	N	0700/0700	DP 72	<input type="checkbox"/>	<input type="checkbox"/>
E-446 Feller Buncher*	J. Obledo	1	N	0700/1900	DP 72	<input type="checkbox"/>	<input type="checkbox"/>
FEMT	L. McKinley	1	N	0700/0700	DP 72	<input type="checkbox"/>	<input type="checkbox"/>
FEMP	L. McKinley	1	N	0700/0700	DP 72	<input type="checkbox"/>	<input type="checkbox"/>
7. Control Operations Continue to prep and plumb contingency line Continue to build direct line and mop up 100 feet							
8. Special Instructions Noxious weeds are marked by orange "noxios weed" flagging. Minimize or avoid activities in the area Sensitive areas are marked with pink/black checkerboard flagging. Minimize ground disturbing activities in the area * 12 Hour Resource							
9. Division/Group Communication Summary							
Function	Frequency	System	Channel	Function	Frequency	System	Channel
Command NIFC C5 Tone 5	Rx: 167.1000 N Tx: 169.7500 N	Rx:146.2 Tx:146.2	1	Command NIFC C12 Tone 5	Rx: 173.0375 N Tx: 167.3250 N	Rx: 146.2 Tx: 146.2	2
Tactical VTAC 25	Rx: 154.2875 N Tx: 154.2875 N	Rx: 156.7 Tx: 156.7	7	Air to Ground A/G Tac	Rx: 167.9500 N Tx: 167.9500 N		14
Prepared by (Resource Unit Ldr.) C. Carrera		Approved by (Planning Sect. Ch.) S. Ward 		Date 09/20/14		Time 2200	

DIVISION ASSIGNMENT LIST				1. Branch		2. Division/Group		
				VII		W		
3. Incident Name King Zone 2				4. Operational Period Date: Time: 9/21/2014-9/22/2014 0700-0700				
5. Operations Personnel								
Operations		M. Oliveria (Day) E. Schwab (Night)		Division/Group Supervisor		M. Oakley		
Branch Director		N. Schuler						
6. Resources Assigned this Period								
Strike Team/Task Force Resource Designator	Leader	Number Persons	Trans. Needed	Drop Off/ Pick Up Time	Location	On Line	Off Line	
ST XSA 4161C	S. Stumbaugh	22	N	0700/0700	DP 72	<input type="checkbox"/>	<input type="checkbox"/>	
ST NEU 9230C	S. Robinson	17	N	0700/0700	DP 72	<input type="checkbox"/>	<input type="checkbox"/>	
ST SHU 9242G	R. Miles	32	N	0700/0700	DP 72	<input type="checkbox"/>	<input type="checkbox"/>	
CRW Minnesota #1*	P. Millette	20	N	0700/1900	DP 72	<input type="checkbox"/>	<input type="checkbox"/>	
WT E-15 Hertzig	J. Hertzig	2	N	0700/0700	DP 72	<input type="checkbox"/>	<input type="checkbox"/>	
FEMP	D. Etcheverry	1	N	0700/0700	DP 72	<input type="checkbox"/>	<input type="checkbox"/>	
FEMT	D. Rutkowski	1	N	0700/0700	DP 72	<input type="checkbox"/>	<input type="checkbox"/>	
7. Control Operations Continue to build direct line Mop up 100 feet								
8. Special Instructions Noxious weeds are marked by orange "noxious weed" flagging. Minimize or avoid activities in the area Sensitive areas are marked with pink/black checkerboard flagging. Minimize ground disturbing activities in the area								
9. Division/Group Communication Summary								
Function	Frequency	System	Channel	Function	Frequency	System	Channel	
Command NIFC C5 Tone 5	Rx:167.1000 N Tx:169.7500 N	Rx:146.2 Tx:146.2	1	Command NIFC C12 Tone 5	Rx:173.0375 N Tx:167.3250 N	Rx:146.2 Tx:146.2	2	
Tactical VTAC11	Rx:151.1375 N Tx:151.1375 N	Rx:156.7 Tx:156.7	9	Air to Ground A/G Tac	Rx:167.9500 N Tx:167.9500 N		14	
Prepared by (Resource Unit Ldr.) C. Carrera		Approved by (Planning Sect. Ch.) S. Ward 			Date 9/20/14		Time 2200	

DIVISION ASSIGNMENT LIST				1. Branch VII	2. Division/Group Y		
3. Incident Name King Zone 2				4. Operational Period Date: Time: 9/21/2014-9/22/2014 0700-0700			
5. Operations Personnel							
Operations		M. Olivera (Day) E. Schwab (Night)		Division/Group Supervisor		R. Woessner	
Branch Director		N. Schuler					
6. Resources Assigned this Period							
Strike Team/Task Force Resource Designator	Leader	Number Persons	Trans. Needed	Drop Off/ Pick Up Time	Location	On Line	Off Line
ST LAC 1103A	P. Rohaley	22	N	0700/0700	DP 76	<input type="checkbox"/>	<input type="checkbox"/>
ST LAC 1175G	M. Freeman	33	N	0700/0700	DP 76	<input type="checkbox"/>	<input type="checkbox"/>
W/T E-268 Floodgate	J. Slotte	2	N	0700/0700	DP 76	<input type="checkbox"/>	<input type="checkbox"/>
W/T E-21 Dietz*	C. Dietz	1	N	0700/1900	DP 76	<input type="checkbox"/>	<input type="checkbox"/>
W/T E-26 Statewide*	S. Raddigan	1	N	0700/1900	DP 76	<input type="checkbox"/>	<input type="checkbox"/>
Faller Module*	J. Gonzalez	2	N	0700/1900	DP 76	<input type="checkbox"/>	<input type="checkbox"/>
						<input type="checkbox"/>	<input type="checkbox"/>
						<input type="checkbox"/>	<input type="checkbox"/>
						<input type="checkbox"/>	<input type="checkbox"/>
						<input type="checkbox"/>	<input type="checkbox"/>
						<input type="checkbox"/>	<input type="checkbox"/>
						<input type="checkbox"/>	<input type="checkbox"/>
						<input type="checkbox"/>	<input type="checkbox"/>
						<input type="checkbox"/>	<input type="checkbox"/>
						<input type="checkbox"/>	<input type="checkbox"/>
						<input type="checkbox"/>	<input type="checkbox"/>
7. Control Operations Continue to build direct line Mop up 100 feet							
8. Special Instructions Noxious weeds are marked by orange "noxios weed" flagging. Minimize or avoid activities in the area Sensitive areas are marked with pink/black checkerboard flagging. Minimize ground disturbing activities in the area							
9. Division/Group Communication Summary							
Function	Frequency	System	Channel	Function	Frequency	System	Channel
Command NIFC C5 Tone 5	Rx:167.1000 N Tx:169.7500 N	Rx:146.2 Tx:146.2	1	Command NIFC C12 Tone 5	Rx:173.0375 N Tx:167.3250 N	Rx:146.2 Tx:146.2	2
Tactical VTAC12	Rx: 154.4525N Tx: 154.4525N	Rx:156.7 Tx:156.7	10	Air to Ground TAC	Rx:167.9500 N Tx:167.9500N		14
Prepared by (Resource Unit Ldr.) C. Carerra		Approved by (Planning Sect. Ch.) S. Ward 		Date 9/20/2014		Time 2330	

DIVISION ASSIGNMENT LIST				1. Branch		2. Division/Group Dozer Group 3		Page 1 of 2		
3. Incident Name King Zone 2				4. Operational Period Date: Time: 9/21/2014-9/22/14 0700-0700						
5. Operations Personnel										
Operations		M.Oliveria (Day) E.Schwab (Night)		Division/Group Supervisor		K.Lewis				
Branch Director		C. Blankenheim								
6. Resources Assigned this Period										
Strike Team/Task Force Resource Designator	Leader		Number Persons	Trans. Needed	Drop Off/Pick Up Time		Location		On Line	Off Line
ST MMU 9428L	T.Egan		5	N	0700/0700		Quintette Station		<input type="checkbox"/>	<input type="checkbox"/>
DOZ TCU 4445*	M.Pfeiffer		2	N	0700/1900		Quintette Station		<input type="checkbox"/>	<input type="checkbox"/>
DOZ MEU 1145	N.Gray		2	N	0700/0700		Quintette Station		<input type="checkbox"/>	<input type="checkbox"/>
DOZ BTU 2142	C.Wolter		3	N	0700/0700		Quintette Station		<input type="checkbox"/>	<input type="checkbox"/>
DOZ TGU 2544	C.Wilbanks		2	N	0700/0700		Quintette Station		<input type="checkbox"/>	<input type="checkbox"/>
DOZ SHU 2444	C.Norman		2	N	0700/0700		Quintette Station		<input type="checkbox"/>	<input type="checkbox"/>
DOZ MEU 1143	C.Williams		2	N	0700/0700		Quintette Station		<input type="checkbox"/>	<input type="checkbox"/>
DOZ E-35 Kramer	K.Kramer		2	N	0700/0700		Quintette Station		<input type="checkbox"/>	<input type="checkbox"/>
DOZ E-37 Parks	G.Parks		1	N	0700/0700		Quintette Station		<input type="checkbox"/>	<input type="checkbox"/>
DOZ E-38 Roen	P.Roen		2	N	0700/0700		Quintette Station		<input type="checkbox"/>	<input type="checkbox"/>
DOZ E-39 Roen	P.Roen		2	N	0700/0700		Quintette Station		<input type="checkbox"/>	<input type="checkbox"/>
DOZ E-44 A&F Enterprize	R.Coe		3	N	0700/0700		Quintette Station		<input type="checkbox"/>	<input type="checkbox"/>
DOZ E-46 JW Morrison	J.Morrison		2	N	0700/0700		Quintette Station		<input type="checkbox"/>	<input type="checkbox"/>
DOZ E-48 Northstate	L.Rosencrans		2	N	0700/0700		Quintette Station		<input type="checkbox"/>	<input type="checkbox"/>
7. Control Operations Construct dozer line as instructed within Branch.										
8. Special Instructions Noxious weeds are marked by orange "noxios weed" flagging. Minimize or avoid activities in the area Sensitive areas are marked with pink/black checkerboard flagging. Minimize ground disturbing activities in the area *12 Hour resource Check in and out on appropriate frequencies when moving within divisions										
9. Division/Group Communication Summary										
Function	Frequency	System	Channel	Function	Frequency	System	Channel			
Command NIFC C5 Tone 5	Rx: 167.1000 N Tx: 169.7500 N	Rx: 146.2 Tx: 146.2	1	Command NIFC C12 Tone 5	Rx: 173.0375 N Tx: 167.3250 N	Rx: 146.2 Tx: 146.2	2			
Tactical	Rx: N Tx: N	Rx: Tx:		Air to Ground A/G Tac	Rx: 167.9500 N Tx: 167.9500 N		14			
Prepared by (Resource Unit Ldr.) C. Carrera			Approved by (Planning Sect. Ch.) S. Ward			Date 9/20/14		Time 2200		

DIVISION ASSIGNMENT LIST			1. Branch		2. Division/Group		Page 2 of 2	
3. Incident Name King Zone 2			4. Operational Period Date: Time: 9/21/2014-9/22/14 0700-0700					
5. Operations Personnel								
Operations		M.Oliveria (Day) E.Schwab (Night)		Division/Group Supervisor		K.Lewis		
Branch Director		C. Blankenheim						
6. Resources Assigned this Period								
Strike Team/Task Force Resource Designator	Leader	Number Persons	Trans. Needed	Drop Off/Pick Up Time	Location	On Line	Off Line	
DOZ E-49 Ingram	B.Ingram	3	N	0700/0700	Quintette Station	<input type="checkbox"/>	<input type="checkbox"/>	
DOZ E-100 Dens*	G.McCart	2	N	0700/1900	Quintette Station	<input type="checkbox"/>	<input type="checkbox"/>	
DOZ E-103 Bens*	J.Bradely	4	N	0700/1900	Quintette Station	<input type="checkbox"/>	<input type="checkbox"/>	
DOZ E-118 Daystar	L.Ross	2	N	0700/0700	Quintette Station	<input type="checkbox"/>	<input type="checkbox"/>	
DOZ E-195 G&O	G.Cooper	1	N	0700/0700	Quintette Station	<input type="checkbox"/>	<input type="checkbox"/>	
DOZ E-205 Pro Dump	E.Smith	2	N	0700/0700	Quintette Station	<input type="checkbox"/>	<input type="checkbox"/>	
DOZ E-211 Algerine West	M.West	2	N	0700/0700	Quintette Station	<input type="checkbox"/>	<input type="checkbox"/>	
DOZ E-213 Hertzig	Z.Gutzman	1	N	0700/0700	Quintette Station	<input type="checkbox"/>	<input type="checkbox"/>	
DOZ E-216 Pat Denis	P.Denis	3	N	0700/0700	Quintette Station	<input type="checkbox"/>	<input type="checkbox"/>	
DOZ E-217 JW Morrison	M.Morrison	2	N	0700/0700	Quintette Station	<input type="checkbox"/>	<input type="checkbox"/>	
HEQB*	T.Warlick	1	N	0700/1900	Quintette Station	<input type="checkbox"/>	<input type="checkbox"/>	
HEQB*	R.Schober	1	N	0700/1900	Quintette Station	<input type="checkbox"/>	<input type="checkbox"/>	
HEQB*	S.Dunn	1	N	0700/1900	Quintette Station	<input type="checkbox"/>	<input type="checkbox"/>	
						<input type="checkbox"/>	<input type="checkbox"/>	
7. Control Operations Construct dozer line as instructed within Branch.								
8. Special Instructions Noxious weeds are marked by orange "noxios weed" flagging. Minimize or avoid activities in the area Sensitive areas are marked with pink/black checkerboard flagging. Minimize ground disturbing activities in the area *12 Hour resource Check in and out on appropriate frequencies when moving within divisions								
9. Division/Group Communication Summary								
Function	Frequency	System	Channel	Function	Frequency	System	Channel	
Command NIFC C5 Tone 5	Rx: 167.1000 N Tx: 169.7500 N	Rx: 146.2 Tx: 146.2	1	Command NIFC C12 Tone 5	Rx: 173.0375 N Tx: 167.3250 N	Rx: 146.2 Tx: 146.2	2	
Tactical	Rx: N Tx: N	Rx: Tx:		Air to Ground A/G Tac	Rx: 167.9500 N Tx: 167.9500 N		14	
Prepared by (Resource Unit Ldr.) C. Carrera		Approved by (Planning Sect. Ch.) S. Ward 			Date 9/20/14		Time 2200	

DIVISION ASSIGNMENT LIST				1. Branch	2. Division/Group Dozer Group 7	PG 1 of 2	
3. Incident Name King Zone 2				4. Operational Period Date: Time: 9/21/2014-9/22/14 0700-0700			
5. Operations Personnel							
Operations		M.Oliveria (Day) E.Schwab (Night)		Division/Group Supervisor			
Branch Director		N. Schuler					
6. Resources Assigned this Period							
Strike Team/Task Force Resource Designator	Leader	Number Persons	Trans. Needed	Drop Off/Pick Up Time	Location	On Line	Off Line
DOZ ENF 3*	D. Langenderfer	1	N	0700/1900	DP 72	<input type="checkbox"/>	<input type="checkbox"/>
DOZ MNF 3*	R. Carlton	2	N	0700/1900	DP 72	<input type="checkbox"/>	<input type="checkbox"/>
DOZ AEU 2741	M. Pinochi	2	N	0700/0700	DP 72	<input type="checkbox"/>	<input type="checkbox"/>
DOZ AEU 2744	D. Grandbois	3	N	0700/0700	DP 72	<input type="checkbox"/>	<input type="checkbox"/>
ST TUU 9418L	J. Bryant	5	N	0700/0700	DP 72	<input type="checkbox"/>	<input type="checkbox"/>
ST FKU 9438L	R. Lowry	5	N	0700/0700	DP 72	<input type="checkbox"/>	<input type="checkbox"/>
DOZ SLU 3441	D. Bungarz	2	N	0700/0700	DP 72	<input type="checkbox"/>	<input type="checkbox"/>
DOZ MDF 4*	J. St. Perry	2	N	0700/1900	DP 72	<input type="checkbox"/>	<input type="checkbox"/>
DOZ E-40 Browning*	P. Browning	2	N	0700/1900	DP 72	<input type="checkbox"/>	<input type="checkbox"/>
DOZ E-41 Wycoff	R. Groteguth	2	N	0700/0700	DP 72	<input type="checkbox"/>	<input type="checkbox"/>
DOZ E-43 De La Hunt*	J. De La Hunt	1	N	0700/1900	DP 72	<input type="checkbox"/>	<input type="checkbox"/>
DOZ E-45 Siller	R. Dow	2	N	0700/0700	DP 72	<input type="checkbox"/>	<input type="checkbox"/>
DOZ E-47 North State	E. Spratt	2	N	0700/0700	DP 72	<input type="checkbox"/>	<input type="checkbox"/>
DOZ E-99 Atlas	H. Dean	3	N	0700/0700	DP 72	<input type="checkbox"/>	<input type="checkbox"/>
DOZ E-102 Diamond Ring	J. Britten	2	N	0700/0700	DP 72	<input type="checkbox"/>	<input type="checkbox"/>
DOZ E-105 Southwest	M. Alger	2	N	0700/0700	DP 72	<input type="checkbox"/>	<input type="checkbox"/>
7. Control Operations Construct dozer line as instructed within Branch.							
8. Special Instructions Noxious weeds are marked by orange "noxious weed" flagging. Minimize or avoid activities in the area Sensitive areas are marked with pink/black checkerboard flagging. Minimize ground disturbing activities in the area *12 Hour resource Check in and out on appropriate frequencies when moving within divisions							
9. Division/Group Communication Summary							
Function	Frequency	System	Channel	Function	Frequency	System	Channel
Command NIFC C5 Tone 5	Rx:167.1000 N Tx:169.7500 N	Rx: 146.2 Tx: 146.2	1	Command NIFC C12 Tone 5	Rx:173.0375 N Tx:167.3250 N	Rx: 146.2 Tx: 146.2	2
Tactical	Rx: N Tx: N	Rx: Tx:		Air to Ground A/G Tac	Rx:167.9500 N Tx:167.9500 N		14
Prepared by (Resource Unit Ldr.) C. Carrera		Approved by (Planning Sect. Ch.) S. Ward 		Date 9/20/14		Time 2200	

3. Incident Name King Zone 2	4. Operational Period Date: Time: 9/21/2014-9/22/14 0700-0700
--	---

5. Operations Personnel			
Operations	M.Oliveria (Day) E.Schwab (Night)	Division/Group Supervisor	
Branch Director	N. Schuler		


6. Resources Assigned this Period							
Strike Team/Task Force Resource Designator	Leader	Number Persons	Trans. Needed	Drop Off/Pick Up Time	Location	On Line	Off Line
DOZ E-106 Tough	C. Hayes	4	N	0700/0700	DP 72	<input type="checkbox"/>	<input type="checkbox"/>
DOZ E-108 Parker Excav.	K. Parker	3	N	0700/0700	DP 72	<input type="checkbox"/>	<input type="checkbox"/>
DOZ E-109 Manns Clean up	P. Mann	4	N	0700/0700	DP 72	<input type="checkbox"/>	<input type="checkbox"/>
DOZ E-121 Hendon*	R. Carpenter	1	N	0700/1900	DP 72	<input type="checkbox"/>	<input type="checkbox"/>
DOZ E-202 Hertzig	D. Briski	2	N	0700/0700	DP 72	<input type="checkbox"/>	<input type="checkbox"/>
DOZ E-203 Parker EX#2	K. Parker	1	N	0700/0700	DP 72	<input type="checkbox"/>	<input type="checkbox"/>
DOZ E-206 Hertzig	J. Hertzig	2	N	0700/0700	DP 72	<input type="checkbox"/>	<input type="checkbox"/>
DOZ E-214 Fireline	C. Larue	2	N	0700/0700	DP 72	<input type="checkbox"/>	<input type="checkbox"/>
HEQB*	R. Noggles	1	N	0700/1900	DP 72	<input type="checkbox"/>	<input type="checkbox"/>
HEQB*	K. Beck	1	N	0700/1900	DP 72	<input type="checkbox"/>	<input type="checkbox"/>
HEQB*	C. Glines	1	N	0700/1900	DP 72	<input type="checkbox"/>	<input type="checkbox"/>
HEQB*	G. Meyer	1	N	0700/1900	DP 72	<input type="checkbox"/>	<input type="checkbox"/>


7. Control Operations
Construct dozer line as instructed within Branch.


8. Special Instructions
Noxious weeds are marked by orange "noxious weed" flagging. Minimize or avoid activities in the area
Sensitive areas are marked with pink/black checkerboard flagging. Minimize ground disturbing activities in the area
*12 Hour resource
Check in and out on appropriate frequencies when moving within divisions


9. Division/Group Communication Summary							
Function	Frequency	System	Channel	Function	Frequency	System	Channel
Command NIFC C5 Tone 5	Rx:167.1000 N Tx:169.7500 N	Rx: 146.2 Tx: 146.2	1	Command NIFC C12 Tone 5	Rx:173.0375 N Tx:167.3250 N	Rx: 146.2 Tx: 146.2	2
Tactical	Rx: N Tx: N	Rx: Tx:		Air to Ground A/G Tac	Rx:167.9500 N Tx:167.9500 N		14


Prepared by (Resource Unit Ldr.) C. Carrera	Approved by (Planning Sect. Ch.) S. Ward	Date 9/20/14	Time 2200
--	---	-----------------	--------------

DIVISION ASSIGNMENT LIST				1. Branch		2. Division/Group Firing Group		
3. Incident Name King Zone 2				4. Operational Period Date: Time: 9/21/2014-9/22/14 0700-0700				
5. Operations Personnel								
Operations		M.Oliveria (Day) E.Schwab (Night)		Division/Group Supervisor		B. Biermnn / S. Oaks (T)		
Branch Director								
6. Resources Assigned this Period								
Strike Team/Task Force Resource Designator	Leader		Number Persons	Trans. Needed	Drop Off/Pick Up Time	Location	On Line	Off Line
ST AEU 9270C	J. Reyes		21	N	0700/0700	Mosquito Airport	<input type="checkbox"/>	<input type="checkbox"/>
ST FKU 9431C	J. Chrisman		18	N	0700/0700	Mosquito Airport	<input type="checkbox"/>	<input type="checkbox"/>
ST BDU 9370G	T. Thogmartin		33	N	0700/0700	Mosquito Airport	<input type="checkbox"/>	<input type="checkbox"/>
ST LNU 9147G	K. Watson		33	N	0700/0700	Mosquito Airport	<input type="checkbox"/>	<input type="checkbox"/>
ST SHU 9241G	J. Furia		32	N	0700/0700	Mosquito Airport	<input type="checkbox"/>	<input type="checkbox"/>
SOFR	Engler		1	N	0700/0700	Mosquito Airport	<input type="checkbox"/>	<input type="checkbox"/>
SOFR(T)			1	N	0700/0700	Mosquito Airport	<input type="checkbox"/>	<input type="checkbox"/>
7. Control Operations Conduct firing operations per Branch III firing plan.								
8. Special Instructions Noxious weeds are marked by orange "noxios weed" flagging. Minimize or avoid activities in the area Sensitive areas are marked with pink/black checkerboard flagging. Minimize ground disturbing activities in the area								
9. Division/Group Communication Summary								
Function	Frequency	System	Channel	Function	Frequency	System	Channel	
Command NIFC C5 Tone 5	Rx:161.1000 N Tx:169.7500 N	Rx:146.2 Tx: 146.2	1	Command NIFC C12 Tone 5	Rx:173.0375 N Tx:167.3250 N	Rx:146.2 Tx: 146.2	2	
Tactical VTAC 13	Rx:158.7375 N Tx:158.7375 N	Rx:156.7 Tx: 156.7	11	Air to Ground A/G Tac	Rx:167.9500 N Tx:167.9500 N		14	
Prepared by (Resource Unit Ldr.) C. Carrera		Approved by (Planning Sect. Ch.) S. Ward 			Date 9/20/14		Time 2300	

DIVISION ASSIGNMENT LIST				1. Branch		2. Division/Group Road Group	
3. Incident Name King Zone 2				4. Operational Period Date: Time: 9/21/2014-9/22/14 0700-0700			
5. Operations Personnel							
Operations		M.Oliveria (Day) E.Schwab (Night)		Division/Group Supervisor			
Branch Director							
6. Resources Assigned this Period							
Strike Team/Task Force Resource Designator	Leader	Number Persons	Trans. Needed	Drop Off/Pick Up Time	Location	On Line	Off Line
WT E-1 Waterboys*	R. Keene	1	N	0700/1900	ICP	<input type="checkbox"/>	<input type="checkbox"/>
WT E-5 El Dorado*	D. Forni	1	N	0700/1900	ICP	<input type="checkbox"/>	<input type="checkbox"/>
WT E-14 Raymond*	R. Reyes	1	N	0700/1900	ICP	<input type="checkbox"/>	<input type="checkbox"/>
WT E-20 Waterdogs*	J. Epperson	1	N	0700/1900	ICP	<input type="checkbox"/>	<input type="checkbox"/>
WT E-30 H&S Transport*	J. Meylieg	1	N	0700/1900	ICP	<input type="checkbox"/>	<input type="checkbox"/>
WT E-72 AWB INC.*	R. Belion	1	N	0700/1900	ICP	<input type="checkbox"/>	<input type="checkbox"/>
WT E-31 Wilbur Const.*	D. Nelson	1	N	0700/1900	ICP	<input type="checkbox"/>	<input type="checkbox"/>
EXC E-3011 G&O Body*		1	N	0700/1900	ICP	<input type="checkbox"/>	<input type="checkbox"/>
EXC E-3014 Joe Vincini*		1	N	0700/1900	ICP	<input type="checkbox"/>	<input type="checkbox"/>
CHPR E-435 Firestorm*	T. Behr	2	N	0700/1900	ICP	<input type="checkbox"/>	<input type="checkbox"/>
7. Control Operations Repair and maintain roads in Branches III and VII.							
8. Special Instructions Noxious weeds are marked by orange "noxious weed" flagging. Minimize or avoid activities in the area Sensitive areas are marked with pink/black checkerboard flagging. Minimize ground disturbing activities in the area *12 hour resource							
9. Division/Group Communication Summary							
Function	Frequency	System	Channel	Function	Frequency	System	Channel
Command NIFC C5 Tone 5	Rx:167.1000 N Tx:169.7500 N	Rx: 146.2 Tx: 146.2	1	Command NIFC C12 Tone 5	Rx:173.0375 N Tx:167.3250 N	Rx:146.2 Tx: 146.2	2
Tactical VTAC 14	Rx:159.4275 N Tx:159.4275 N	Rx:156.7 Tx: 156.7	12	Air to Ground A/G Tac	Rx:169.9500 N Tx:169.9500 N		14
Prepared by (Resource Unit Ldr.) C. Carrera		Approved by (Planning Sect. Ch.) S. Ward 		Date 9/20/14		Time 2200	

DIVISION ASSIGNMENT LIST				1. Branch		2. Division/Group Staging	
3. Incident Name King Zone 2				4. Operational Period Date: Time: 9/21/2014-9/22/2014 0700-0700			
5. Operations Personnel							
Operations				STAM			
Branch Director							
6. Resources Assigned this Period							
Strike Team/Task Force Resource Designator	Leader	Number Persons	Trans. Needed	Drop Off PT.	Pick Up PT.	On Line	Off Line
ST LFD 1001A	D. Frelinger	23	N	0700/0700	ICP	<input type="checkbox"/>	<input type="checkbox"/>
ST OES 2809A	K. Thomsen	20	N	0700/0700	ICP	<input type="checkbox"/>	<input type="checkbox"/>
ST OES 2811A	H. Shoemaker	22	N	0700/0700	ICP	<input type="checkbox"/>	<input type="checkbox"/>
ST OES 6840C	M. Bertrand	21	N	0700/0700	ICP	<input type="checkbox"/>	<input type="checkbox"/>
WT El Dorado Co. FD 17	J. Preston	2	N	0700/0700	ICP	<input type="checkbox"/>	<input type="checkbox"/>
FELB*	M. Bryadis	1	N	0700/1900	ICP	<input type="checkbox"/>	<input type="checkbox"/>
FELB*	N. Hale	1	N	0700/1900	ICP	<input type="checkbox"/>	<input type="checkbox"/>
						<input type="checkbox"/>	<input type="checkbox"/>
						<input type="checkbox"/>	<input type="checkbox"/>
						<input type="checkbox"/>	<input type="checkbox"/>
						<input type="checkbox"/>	<input type="checkbox"/>
						<input type="checkbox"/>	<input type="checkbox"/>
						<input type="checkbox"/>	<input type="checkbox"/>
						<input type="checkbox"/>	<input type="checkbox"/>
7. Control Operations							
8. Special Instructions Maintain 3 minute readiness for assignment							
9. Division/Group Communication Summary							
Function	Frequency	System	Channel	Function	Frequency	System	Channel
Command NIFC C5 Tone 5	Rx:167.1000 N Tx:169.7500 N	Rx:146.2 Tx:146.2	1	Command NIFC C12 Tone 5	Rx:173.0375 N Tx:167.3250 N	Rx:146.2 Tx:146.2	2
Tactical	Rx: N Tx: N	Rx: Tx:		Air to Ground	Rx: N Tx: N	Rx: Tx:	
Prepared by (Resource Unit Ldr.) C. Carrera		Approved by (Planning Sect. Ch.) S. Ward 			Date 9/20/14		Time 2200

DIVISION ASSIGNMENT LIST				1. Branch LAW		2. Division/Group EVAC/Security		
3. Incident Name King Zone 2				4. Operational Period Date: Time: 9/21/14-9/22/14 0600-0600				
5. Operations Personnel								
Law Chief		Matt Cathey (Day) Nolan Tracy (Night)		Deputy Law Chief		Ryan Carpenter (Day) TBD (Night)		
Law Branch Director		Greg Almos (Day) Tim Peterson (Night)		Deputy Law Branch		Todd Crawford (Day) Mike Lensing (Night)		
6. Resources Assigned this Period								
Strike Team/Task Force Resource Designator	Leader	Number Persons	Trans. Needed	Drop Off/Pick Up Time	Location	On Line	Off Line	
Evac 10*	Jeff Sargent	4	N	0600-1800	Pollock Pines	<input type="checkbox"/>	<input type="checkbox"/>	
Evac 20 *	John Meuser	2	N	0600-1800	Pollock Pines	<input type="checkbox"/>	<input type="checkbox"/>	
Evac 30 *	Tony Broadfoot	8	N	0600-1800	Mosquito	<input type="checkbox"/>	<input type="checkbox"/>	
Evac 40*	Mike Seligsohn	4	N	0600-1800	Volcanoville	<input type="checkbox"/>	<input type="checkbox"/>	
Evac 50*	Steve Casper	3	N	0600-1800	Quintette	<input type="checkbox"/>	<input type="checkbox"/>	
Evac Alpha*	Leslie Schlag	5	N	1800-0600	Pollock Pines	<input type="checkbox"/>	<input type="checkbox"/>	
Evac Bravo *	Ryan Lorey	5	N	1800-0600	Pollock Pines	<input type="checkbox"/>	<input type="checkbox"/>	
Evac Charlie*	Steve Schofield	7	N	1800-0600	Mosquito	<input type="checkbox"/>	<input type="checkbox"/>	
Evac Delta*	James Hubert	7	N	1800-0600	Volcanoville	<input type="checkbox"/>	<input type="checkbox"/>	
						<input type="checkbox"/>	<input type="checkbox"/>	
						<input type="checkbox"/>	<input type="checkbox"/>	
						<input type="checkbox"/>	<input type="checkbox"/>	
						<input type="checkbox"/>	<input type="checkbox"/>	
						<input type="checkbox"/>	<input type="checkbox"/>	
7. Control Operations Provide rapid response teams for emergency evacuation/security of affected areas detail.								
8. Special Instructions *12 Hour Resource								
9. Division/Group Communication Summary								
Function	Frequency	System	Channel	Function	Frequency	System	Channel	
Command Tone	Rx: N 159.690 Tx: N161.565	Rx: 136.5 Tx: T2 to T4	EDSO F2	Command Tone				
Tactical	Rx: N 154.920 Tx: N 154.920		CA Law 1	Air to Ground				
Prepared by (Resource Unit Ldr.) Greg Almos (530)208-8510		Approved by (Planning Sect. Ch.) S.Ward 			Date 09/20/14		Time 1600	

DIVISION ASSIGNMENT LIST				1. Branch	2. Division/Group			
3. Incident Name King Zone 2				4. Operational Period Date: Time: 9/21/2014-9/22/2014 0700-0700				
5. Operations Personnel								
Operations				Division/Group Supervisor				
Branch Director								
6. Resources Assigned this Period								
Strike Team/Task Force Resource Designator	Leader	Number Persons	Trans. Needed	Drop Off PT.	Pick Up PT.	On Line	Off Line	
						<input type="checkbox"/>	<input type="checkbox"/>	
						<input type="checkbox"/>	<input type="checkbox"/>	
						<input type="checkbox"/>	<input type="checkbox"/>	
						<input type="checkbox"/>	<input type="checkbox"/>	
						<input type="checkbox"/>	<input type="checkbox"/>	
						<input type="checkbox"/>	<input type="checkbox"/>	
						<input type="checkbox"/>	<input type="checkbox"/>	
						<input type="checkbox"/>	<input type="checkbox"/>	
						<input type="checkbox"/>	<input type="checkbox"/>	
						<input type="checkbox"/>	<input type="checkbox"/>	
						<input type="checkbox"/>	<input type="checkbox"/>	
						<input type="checkbox"/>	<input type="checkbox"/>	
						<input type="checkbox"/>	<input type="checkbox"/>	
						<input type="checkbox"/>	<input type="checkbox"/>	
						<input type="checkbox"/>	<input type="checkbox"/>	
						<input type="checkbox"/>	<input type="checkbox"/>	
						<input type="checkbox"/>	<input type="checkbox"/>	
						<input type="checkbox"/>	<input type="checkbox"/>	
						<input type="checkbox"/>	<input type="checkbox"/>	
						<input type="checkbox"/>	<input type="checkbox"/>	
						<input type="checkbox"/>	<input type="checkbox"/>	
						<input type="checkbox"/>	<input type="checkbox"/>	
						<input type="checkbox"/>	<input type="checkbox"/>	
						<input type="checkbox"/>	<input type="checkbox"/>	
7. Control Operations								
8. Special Instructions								
9. Division/Group Communication Summary								
Function	Frequency	System	Channel	Function	Frequency	System	Channel	
Command Tone	Rx: N Tx: N	Rx: Tx:		Command Tone	Rx: N Tx: N	Rx: Tx:		
Tactical	Rx: N Tx: N	Rx: Tx:		Air to Ground	Rx: N Tx: N	Rx: Tx:		
Prepared by (Resource Unit Ldr.) C. Carrera		Approved by (Planning Sect. Ch.) S. Ward 			Date 9/20/14		Time 2200	

AIR OPERATIONS SUMMARY

OPERATIONAL PERIOD DATE: DAY SHIFT DATE: 09/21/2014 START: 0700 END: 2000

(Expanded Form for Large Operations)

1. INCIDENT NAME: King	2. PREPARED BY: John Keesee <i>JK</i>
------------------------	---------------------------------------

4. REMARKS (Safety Notes, Hazards, Air Operations Special Equipment, etc.): STEEP SMOKEY CONDITIONS, OTHER FIRES, OTHER AIRCRAFT COULD FLY IN OUR AREA	SUNRISE: 0650 SUNSET: 1903
--	----------------------------

5. TFR: 4/7646 Altitude: 10,500' MSL Freq. 118.6250 See TFR map	3. Prepared 09/20/14 1930 hrs
--	-------------------------------

All GPS data to be collected (degrees, minutes & decimal minutes)
 ** Avoid aerial application of retardant or foam within 300' of waterways, bodies of water. If retardant is dropped within these areas, notify
 AOB with Lat & Long, est. of gallons, and a map.
 FAA tower in place at Placerville airport.
 Incident aircraft will support initial attack within and adjacent to the TFR.

TRACK RETARDANT DROP LOCATIONS

6. PERSONNEL	Phone	FREQUENCIES	AM	FM	8. FIXED-WING # Avail / Type/ Make-Model / FAA # / Base(s)
AOBD: John Keesee (zone 1)	805-551-6422	AIR/AIR FW:	118.6250	166.6750	Air Tactical: AA 17 AA 112
AOBD: Frank Podesta (zone 2)	209-419-4408	AIR/AIR RW:	135.7250		Lead planes:
ASGS: Craig Dado (zone 1)	530-518-6688	A/G Command:		169.1500	Airtankers:
ASGS: Jon Chin (zone 2)	760-250-6230	A/G Tactical:		167.9500	On order
HLCO: Lane Caldwell	530-310-2211	DECK:		163.100	Other:
HLCO: Doug Ross	951-663-9740	COMMAND:	TX	RX	Camino Dispatch 530-647-5220
ATGS: Jason Withrow	530-206-6955	AIR GUARD:	168.625	Tone Tx 110.9	
ATGS: Todd White	530-263-5621	TOWER:	119.100		
HEBM: Travis Taylor (T)	208-241-0399				
HEBM: Dave Ito	530-391-6583				
Cobra: Stan Kubota	530-949-9466				
Grass Valley ATB	530-272-4952				
McClellan ATB	530-391-7514				

9. HELICOPTERS (Use Additional Sheets As Necessary)

FAA #	TY	MAKE/MODEL	BASE	AVAIL	START	REMARKS	FAA #	TY	MAKE/MODEL	BASE	AVAIL	START	REMARKS
301	3	BELL 206	PVF	0800	0700	Recon/Helco	510	2	Bell 210	PVF	0800	0700	Bucket/Shuttle
54E	3	AS 350	PVF	0800	0700	Recon/Helco	507	2	Cobra	PVF	0800	0700	Air Attack/Helco
67H	3	Bell 206	PVF	0800	0700	Recon/Helco	408	2	Bell 205	GOO	0800	0700	Medevac/Hoist
7AC	3	Bell 407	PVF	0800	0700	IR/Mapping	HT 781	1	Slycrane	PVF	0800	0700	Tanked
104	2	Bell 205	PVF	0800	0700	Bucket/Shuttle/Hoist	HT 783	1	Slycrane	PVF	0800	0700	Tanked
5DY	2	Bell 205	PVF	0800	0700	Bucket/Shuttle	HT 746	1	Slycrane	PVF	0800	0700	Tanked
7HX	2	Bell 205	PVF	0800	0700	Bucket/Shuttle	HT 734	1	Slycrane	GOO	0800	0700	Tanked
516	2	Bell 212	PVF	0800	0700	Bucket/Shuttle	3CK	1	S-61	PVF	0800	0700	Bucket
212AH	2	Bell 212	PVF	0800	0700	Bucket/Shuttle	43T	1	S-61	GOO	0800	0700	Bucket
2TH	2	Bell 212	PVF	0800	0700	Bucket/Shuttle							

INCIDENT RADIO COMMUNICATIONS PLAN		Incident Name KING, CA-ENF-023461 - ZONE 2				BK RADIO GROUP GROUP 15				Operational Period Date/Time 9/21/14 0700 hrs - 9/22/14 0700 hrs	
Ch #	Function	Channel Name/Trunked Radio System Talkgroup	Assignment	RX Freq	N or W	RX Tone/NAC	TX Freq	N or W	TX Tone/NAC	Mode A, D or M	Remarks
1	COMMAND	NIFC C5	ALL DIVISIONS	167.1000	N	146.2	169.7500	N	146.2	A	TONE 5 - BALD MT. - LINKED
2	COMMAND	NIFC C12	ALL DIVISIONS	173.0375	N	146.2	167.3250	N	146.2	A	TONE 5 - BIG MT. - LINKED
3	COMMAND	NIFC C37	ALL DIVISIONS	172.5500	N	146.2	162.1875	N	146.2	A	TONE 5 - UNION HILL- LINKED
4											
5	COMMAND	NIFC C4	ZONE 1 CMD	166.6125	N	136.5	168.4000	N	136.5	A	TONE 4 - ZONE 1 CMD ONLY
6	TACTICAL	VFIRE 24	AA/BB/CC/DD	154.2725	N	156.7	154.2725	N	156.7	A	
7	TACTICAL	VFIRE 25	DIV A/U	154.2875	N	156.7	154.2875	N	156.7	A	
8	TACTICAL	VFIRE 26	DIV D/T	154.3025	N	156.7	154.3025	N	156.7	A	
9	TACTICAL	VTAC 11	DIV E/W	151.1375	N	156.7	151.1375	N	156.7	A	
10	TACTICAL	VTAC 12	DIV G/Y	154.4525	N	156.7	154.4525	N	156.7	A	
11	TACTICAL	VTAC 13	FIRING GRP	158.7375	N	156.7	158.7375	N	156.7	A	
12	TACTICAL	VTAC 14	ROAD GRP	159.4725	N	156.7	159.4725	N	156.7	A	
13	AIR TO GROUND	A/G CMD	ALL DIVISIONS	169.1500	N		169.1500	N		A	A/G COMMAND
14	AIR TO GROUND	A/G TAC	ALL DIVISIONS	167.9500	N		167.9500	N		A	A/G TACTICAL
15	MEDICAL	CALCORD	ALL DIVISIONS	156.0750	N		156.0750	N	156.7	A	MEDICAL COORDINATION
16	EMERGENCY ONLY	GUARD	ALL DIVISIONS	168.6250	N		168.6250	N	110.9	A	AIR GUARD - EMERGENCY
17										A	
18										A	
19										A	
20	EMERGENCY ONLY	GUARD	ALL DIVISIONS	168.6250	N		168.6250	N	110.9	A	AIR GUARD - EMERGENCY

Prepared By (Communications Unit)

Ken Parker, COM1 CAL FIRE IMT5

KP

Incident Location: Placerville, CA

County: El Dorado State: CA

Latitude

N Longitude

W

The convention calls for frequency lists to show four digits after the decimal place, followed by either an "N" or a "W", depending on whether the frequency is narrow or wide band. Mode refers to either "A" or "D" indicating analog or digital (e.g. Project 25) or "M" indicating mixed mode. All channels are shown as if programmed in a control station, mobile or portable radio. Repeater and base stations must be programmed with the Rx and Tx reversed.

INCIDENT RADIO COMMUNICATIONS PLAN		Incident Name KING, CA-ENF-023461 - ZONE 1				BK RADIO GROUP GROUP 14				Operational Period Date/Time 9/21/14 DAY	
Ch #	Function	Channel Name/Trunked Radio System Talkgroup	Assignment	RX Freq	N or W	RX Tone/NAC	Tx Freq	N or W	Tx Tone/NAC	Mode A, D or M	Remarks
1	COMMAND	NIFC C4	All Divisions	166.6125	N	136.5	168.4000	N	136.5	A	TONE 4 - LINKED RPTR
2	COMMAND	NIFC C11	All Divisions	170.6875	N	136.5	166.5750	N	136.5	A	TONE 4 - LINKED RPTR
3	COMMAND	NIFC C12	ZONE 2 CMD	173.0375	N	146.2	167.3250	N	146.2	A	TONE 5 - ZONE 2 CMD
4	COMMAND	NIFC C5	ZONE 2 CMD	167.1000	N	146.2	169.7500	N	146.2	A	TONE 5 - ZONE 2 CMD
5	TACTICAL	NIFC T1	DIV 1B	168.0500	N		168.0500	N		A	
6	TACTICAL	NIFC T2	DIV 1D	168.2000	N		168.2000	N		A	
7	TACTICAL	NIFC T5	DIV 1F	166.7250	N		166.7250	N		A	
8	TACTICAL	NIFC T6	DIV 1H	166.7750	N		166.7750	N		A	
9	TACTICAL	NIFC T7	DIV 1K	168.2500	N		168.2500	N		A	
10	TACTICAL	R5 T4	DIV 1M/1P	166.5500	N		166.5500	N		A	
11	TACTICAL	R5 T5	DIV 1R	167.1125	N		167.1125	N		A	
12	TACTICAL	R5 T6	DIV 1T/1W/1Y	168.2375	N		168.2375	N		A	
13	AIR TO GROUND	A/G CMD	ALL DIVISIONS	169.1500	N		169.1500	N		A	A/G COMMAND
14	AIR TO GROUND	A/G TAC	ALL DIVISIONS	167.9500	N		167.9500	N		A	A/G TACTICAL
15	MEDICAL	CALCORD	ALL DIVISIONS	156.0750	N		156.0750	N	156.7	A	MEDICAL COORDINATION
16	EMERGENCY ONLY	Guard	ALL DIVISIONS	168.6250	N		168.6250	N	110.9	A	AIR GUARD - EMERGENCY
17										A	
18										A	
19										A	
20	EMERGENCY ONLY	Guard	ALL DIVISIONS	168.6250	N		168.6250	N	110.9	A	AIR GUARD - EMERGENCY

Prepared By (Communications Unit)

KEN PARKER, COM1 

Incident Location: Placerville, CA

County: El Dorado State: CA Latitude 38°46.55' N, Longitude 120° 36.12' W

The convention calls for frequency lists to show four digits after the decimal place, followed by either an "N" or a "W", depending on whether the frequency is narrow or wide band. Mode refers to either "A" or "D" indicating analog or digital (e.g. Project 25) or "M" indicating mixed mode. All channels are shown as if programmed in a control station, mobile or portable radio. Repeater and base stations must be programmed with the Rx and Tx reversed.

MEDICAL PLAN ICS 206 "IMT 5"	1. INCIDENT NAME King Incident	2. DATE PREPARED 09/20/14	3. TIME PREPARED 1700	4. OPERATIONAL PERIOD 09/21/14 0700 - 0700
---	--	------------------------------	--------------------------	--



5. INCIDENT MEDICAL AID STATIONS				
MEDICAL AID STATIONS	LOCATION	PARAMEDICS		
		YES	NO	
I.C.P. Medical Unit	100 Placerville Drive, Placerville, CA 95667			X

6. TRANSPORTATION				
A. AMBULANCE SERVICES				
NAME	LOCATION	PHONE	PARAMEDICS	
			YES	NO
El Dorado County E.M.S.	6426 Pony Express Trail, Pollock Pines, CA	(530) 647-5220	X	
Air Ambulance (Calstar)	Auburn, CA	(530) 647-5220	X	
Cal-Fire H-104 (Daytime Hoist)	Placerville, CA	(530) 647-5220		X
Kern County H-408 (24 Hour Hoist)	Grass Valley, CA	(530) 647-5220	X	
CHP H-20 or H-24 (Daytime Hoist)	Auburn, CA	(916) 861-1299	X	

B. INCIDENT AMBULANCES				
NAME	LOCATION	PARAMEDICS		
		YES	NO	
El Dorado County Medic 248	6426 Pony Express Trail, Pollock Pines, CA (Fire Station 17)	X		
El Dorado County Medic 289 (0700-1900)	6281 Main Street, Georgetown, CA (Fire Station 65)	X		

7. HOSPITALS									
NAME Med Net Channel	ADDRESS	TRAVEL TIME		PHONE	HELIPAD		BURN CENTER		
		AIR	GRND		YES	NO	YES	NO	
Marshall Medical Center (Trauma)	1100 Marshall Way, Placerville, CA		30Min	(530) 622-1441		X		X	
Sutter Auburn Faith	11815 Education Street, Auburn, CA		30Min	(530) 888-4500		X		X	
Sutter Roseville Medical (Trauma)	1 Medical Plaza Drive, Roseville, CA	25Min	1Hrs	(916) 781-1200	X			X	
UC Davis (Trauma/Burn)	2315 Stockton Blvd., Sacramento, CA	35Min	1.5Hrs	(916) 734-3636	X		X		

8. MEDICAL EMERGENCY PROCEDURES	
<p>EMERGENCY FREQUENCY:</p> <p>LINE EMERGENCY: Crew Supervisor will contact Division Supervisor with patient complaint/condition and location.</p> <ul style="list-style-type: none"> Division/Group Supervisor contacts: <ol style="list-style-type: none"> Closest EMS resource Communications Unit Communications Unit contacts: <ol style="list-style-type: none"> Ground or Air ambulance as requested Operations Safety Medical Unit Division Supervisor or designee will serve as point of contact and run medical emergency on assigned channel. <ol style="list-style-type: none"> A pre-assigned tactical frequency (i.e. CALCORD) should be used for IWI and only for duration of need. Communications Unit will clear command channel for emergency traffic as needed and only for duration of need. <p>CAMP EMERGENCY: Contact Medical Unit with patient complaint/condition and location. Medical Staff will respond to stabilize incident:</p> <ul style="list-style-type: none"> Medical Unit contacts: <ol style="list-style-type: none"> Communications Safety Logistics Operations Crew Supervisor Comps/Claims 	<p align="center">INJURY REPORTING PROCEDURES</p> <p>NATURE OF INJURY _____ LOCATION OF PATIENT _____ POINT OF CONTACT _____ TRANSPORTATION REQUESTED BY: AIR ___ GROUND ___ POINT OF PICKUP _____ LAT _____ LONG _____ PATIENT UNIT ID _____ IS AN EMT WITH PATIENT: YES ___ NO ___ AGE _____ SEX: MALE ___ FEMALE ___</p> <p align="center">ALL EMERGENCIES---Secure the area and identify witnesses for later investigation. Keep an accurate log of events.</p>

ICS 206 (Rev 03/12) FR	9. PREPARED BY: (Medical Unit Leader) 	10. REVIEWED BY: (Safety Officer) 
---------------------------	--	--

Finance Me\$\$age

EMERGENCY SHIFT TICKET and EVALUATION FORM					Contractor Name																															
The responsible Government Officer will complete this form each shift					Fireline Builders																															
Incident or Project Name Mill		Incident Number CABTU 008116	Request Number E or S # Here		Operator #1 Steve Hawks	Operator #2 Paul Abe																														
Agreement Number Obtain from vendor's agreement					Operator Furnished By: <input checked="" type="checkbox"/> Contractor <input type="checkbox"/> Government																															
Equipment Make CAT		Equipment Model / Type D6H			Operating Supplies Furnished By: <input checked="" type="checkbox"/> Contractor <input type="checkbox"/> Government																															
Serial Number 6LN3344		Licence Number			Equipment Status <input checked="" type="checkbox"/> Inspected <input checked="" type="checkbox"/> Under Agreement																															
Equipment Use (Circle) Hours <u>Days</u> Miles					Released by Government <input type="checkbox"/>																															
Date Mo / Day	Start	Stop	Work	Assignment	Withdrawn by Contractor <input type="checkbox"/>																															
8/17	0600	2400	16	Division B	2 Operators																															
8/19	0001	0600	8	Division B																																
Vendor Rating					Govt. Rep. Name and Position - PRINT Mike Weber																															
<table border="1"> <tr> <td>Poor*</td> <td>Avg.</td> <td>Good</td> <td>Exc.</td> <td>N/A</td> </tr> </table>					Poor*	Avg.	Good	Exc.	N/A	Govt. Rep. Signature <i>Mike Weber</i>																										
Poor*	Avg.	Good	Exc.	N/A																																
<table border="1"> <tr> <td>Met Performance Expectations</td> <td></td> <td></td> <td></td> <td></td> </tr> <tr> <td>Equipment in Safe Working Condition</td> <td></td> <td></td> <td></td> <td></td> </tr> <tr> <td>Operator Skill Level</td> <td></td> <td></td> <td></td> <td></td> </tr> <tr> <td>Operates Safely</td> <td></td> <td></td> <td></td> <td></td> </tr> <tr> <td>Operator's Cooperation Level</td> <td></td> <td></td> <td></td> <td></td> </tr> <tr> <td>Overall Performance</td> <td></td> <td></td> <td></td> <td></td> </tr> </table>					Met Performance Expectations					Equipment in Safe Working Condition					Operator Skill Level					Operates Safely					Operator's Cooperation Level					Overall Performance					Contractor Signature <i>Bob Smith</i>	
Met Performance Expectations																																				
Equipment in Safe Working Condition																																				
Operator Skill Level																																				
Operates Safely																																				
Operator's Cooperation Level																																				
Overall Performance																																				
<p align="center">Vendor Rating must be done.</p>					Date 08/19/12 Time 0600																															
<p align="center">* NOTE: Any rating of POOR requires an explanation in Comment Section. **Final evaluation or for more documentation, use an ICS Form 230 or equivalent.</p>					CALFIRE 297 (Rev 3-2011)																															
Pink - Finance		Blue - Home Unit HE Coordinator		Yellow - Vendor		White - Govt Representative																														

EMERGENCY SHIFT TICKET and EVALUATION FORM					Contractor Name																															
The responsible Government Officer will complete this form each shift					Fireline Builders																															
Incident or Project Name Mill		Incident Number CABTU 008116	Request Number E or S # Here		Operator #1 Steve Hawks	Operator #2																														
Agreement Number Obtain from vendor's agreement					Operator Furnished By: <input checked="" type="checkbox"/> Contractor <input type="checkbox"/> Government																															
Equipment Make CAT		Equipment Model / Type D6H			Operating Supplies Furnished By: <input checked="" type="checkbox"/> Contractor <input type="checkbox"/> Government																															
Serial Number 6LN3344		Licence Number			Equipment Status <input checked="" type="checkbox"/> Inspected <input checked="" type="checkbox"/> Under Agreement																															
Equipment Use (Circle) Hours <u>Days</u> Miles					Released by Government <input type="checkbox"/>																															
Date Mo / Day	Start	Stop	Work	Assignment	Withdrawn by Contractor <input type="checkbox"/>																															
8/17	0001	0600	6	Off Shift	1 Operator																															
8/17	0600	1800	12	Division B																																
8/17	1800	2400	6	Off Shift																																
Vendor Rating					Govt. Rep. Name and Position - PRINT Mike Weber																															
<table border="1"> <tr> <td>Poor*</td> <td>Avg.</td> <td>Good</td> <td>Exc.</td> <td>N/A</td> </tr> </table>					Poor*	Avg.	Good	Exc.	N/A	Govt. Rep. Signature <i>Mike Weber</i>																										
Poor*	Avg.	Good	Exc.	N/A																																
<table border="1"> <tr> <td>Met Performance Expectations</td> <td></td> <td></td> <td></td> <td></td> </tr> <tr> <td>Equipment in Safe Working Condition</td> <td></td> <td></td> <td></td> <td></td> </tr> <tr> <td>Operator Skill Level</td> <td></td> <td></td> <td></td> <td></td> </tr> <tr> <td>Operates Safely</td> <td></td> <td></td> <td></td> <td></td> </tr> <tr> <td>Operator's Cooperation Level</td> <td></td> <td></td> <td></td> <td></td> </tr> <tr> <td>Overall Performance</td> <td></td> <td></td> <td></td> <td></td> </tr> </table>					Met Performance Expectations					Equipment in Safe Working Condition					Operator Skill Level					Operates Safely					Operator's Cooperation Level					Overall Performance					Contractor Signature <i>Bob Smith</i>	
Met Performance Expectations																																				
Equipment in Safe Working Condition																																				
Operator Skill Level																																				
Operates Safely																																				
Operator's Cooperation Level																																				
Overall Performance																																				
<p align="center">Vendor Rating must be done.</p>					Date 08/17/12 Time 1800																															
<p align="center">* NOTE: Any rating of POOR requires an explanation in Comment Section. **Final evaluation or for more documentation, use an ICS Form 230 or equivalent.</p>					CALFIRE 297 (Rev 3-2011)																															
Pink - Finance		Blue - Home Unit HE Coordinator		Yellow - Vendor		White - Govt Representative																														

Steve Hawks - Finance Section Chief

SHIFT TICKET MUST BE COMPLETED BY A GOVERNMENT EMPLOYEE



CAL FIRE

INCIDENT MANAGEMENT TEAM

WATER USAGE PLAN

California Drought Emergency

The following shall be considered and implemented by all fire resources as a means to provide maximum efficiencies when utilizing water resources, while minimizing the impacts to private and public water supplies. Accountability shall be maintained for all water supplies that are utilized and care should be applied to ensure proper replacement and/or reimbursement to the supplier/owner.

Fireline personnel- (During mop up operations)

- Use Pencil Hose and Garden Nozzles with Shut-Offs.
- Use Back pumps.
- Use Dry Mop-up and consolidation of heavy fuels to areas where they can burn out safely.
- Locate/Relocate Firelines to lighter fuels or natural barriers when safe.
- Set up and use portable tanks in anticipation of longer transport times for Water Tenders.
- Use of foams, gels and other water enhancers.
- Evaluate need to mop up in excess of 100 feet from fireline.

Road Maintenance and Repair-

- Monitor and water roads only when and where needed.
- Water when most effective (evening and nights).
- Use chemical treatments when available (Magchloride, Omni bind etc.).
- Consider use of tertiary or treated water.

Aviation Operations-

- Consider use of Gels, Foams and Retardants. Set up portable plants.
- Consider using Blivits and Pencil Hose for interior mop up operations as opposed to numerous bucket drops.
- Establish and use pre-use agreements for existing and known water sources.
- Use large watershed dip sites when able. Minimize use of small, static ponds and lakes.
- Maintain accountability of water used and locations of dip sites.
- Evaluate need for interior bucket drops.

Private Water Supplies-

- Notify property owner as early as possible.
- Minimize usage and develop alternative water supplies when and where appropriate.
- Track usage (meter, ICS-214, IMT5 Water Usage Reports) and develop a plan to replace water.
- Make arrangements for reimbursement and damage claims if needed.

Public/Municipal Water Supplies-

- Notify Agency as soon as possible and request a representative to the incident.
- Identify fill areas and request metering devices. Note locations on incident map.
- Use alternative or reclaimed water sources when available. Note locations on incident map.
- Make arrangements for reimbursement and damage claims if needed.

Management and Supervision-

- Consider complexity of water use on incidents. Establish a Water Supply Group Supervisor to coordinate additional resources to support the incident needs.
- Complete the Water Usage Report daily and turn in to Finance.
- Review this check list and brief daily.



INCIDENT MANAGEMENT TEAM

WATER USAGE REPORT

DATE: _____

Division / Group: _____

RESOURCE / VENDOR ID: _____

REQUEST # _____

I.e., Strike Team 1110C, Acme Water Tenders

WATER SOURCE LOCATION	Source (Hydrant, Pond, Tank, Other)	Gallons Used	Property Owner / Contact Number**

TURN INTO FINANCE DAILY

** Please note PROPERTY OWNER AND CONTACT NUMBER! (Use reverse side if needed.)

The intent of this document is to track, record and validate the amount of water used on an incident. It's not intended to review the performance of equipment using the water on an incident.

TRAINING SPECIALIST MESSAGE

A Training Specialist is now on the incident.

All assigned trainees

working on position task books will need to register with the Incident Training Specialist in order to receive proper credit for your assignment.

The Training Specialist is available immediately following the morning Operations Briefing to 1800.

Cory Cisneros

Training Specialist

Cell-(909)224-1640