

KING INCIDENT

Incident Action Plan


CA-ENF-023461

P5JEE9 (0503)

Operational Period

DAY SHIFT 9/22/14

0600 - 1800



INCIDENT OBJECTIVES	1. INCIDENT NAME	2. DATE PREPARED	3. TIME PREPARED
	KING	9/21/14	1700
4. OPERATIONAL PERIOD (DATE/TIME) <p style="text-align: center;">DAY SHIFT 9/22/14 0600 - 1800</p>			
5. GENERAL CONTROL OBJECTIVES FOR THE INCIDENT Management Objectives: Provide for safety of responders and the public Ensure an appropriate evacuation and repopulation plan is in place and communicated Establish and maintain positive relationships with cooperating agencies and the public Provide timely and accurate incident information Protect economic and watershed values with safe and aggressive firefighting efforts Keep costs commensurate with values at risk Control Objectives: Keep fire North of Forebay Road and Highway 50 east of Pollock Pines Keep fire East of Pino Grande Keep fire West of Ice House Road Keep fire South of the Middle Fork of the American River			
6. WEATHER FORCAST FOR OPERATIONAL PERIOD <p style="text-align: center;">See Attached</p>			
7. GENERAL/SAFETY MESSAGE <p style="text-align: center;">See Attached</p>			
8. ATTACHMENTS (X IF ATTACHED)			
<input checked="" type="checkbox"/>	202	<input checked="" type="checkbox"/> SAFETY MESSAGE / LCES	<input type="checkbox"/> TRANSPORTATION MAP
<input checked="" type="checkbox"/>	203	<input checked="" type="checkbox"/> WEATHER	<input checked="" type="checkbox"/> INCIDENT MAP
<input checked="" type="checkbox"/>	204	<input checked="" type="checkbox"/> AIR OPERATIONS SUMMARY	<input checked="" type="checkbox"/> FIRE BEHAVIOR
<input checked="" type="checkbox"/>	205	<input checked="" type="checkbox"/> HUMAN RESOURCE	<input checked="" type="checkbox"/> TRAINING
<input checked="" type="checkbox"/>	206	<input checked="" type="checkbox"/> ICP / CAMP MAP	<input type="checkbox"/> FINANCE
<input checked="" type="checkbox"/>	214	<input checked="" type="checkbox"/> FIRE WEATHER	<input type="checkbox"/> <i>for Steve Mill</i>
ICS 202	9. PREPARED BY (PLANNING SECTION CHIEF) Dennis Cooper / Jason Schillinger (t)		10. APPROVED BY (INCIDENT COMMANDER) (Zone 1) (Zone 2) Jim Giachino / Kevin Smith

ORGANIZATION ASSIGNMENT LIST		9. Operations Section	
1. Incident Name: KING (ZONE 1)		Ops Chief	Les Curtis / Steve Burns (t)
2. Date: 9/21/14	3. Time: 1700	Planning Ops	Don Smith / Jeb Pronto (t)
4. Operational Period Day Shift: September 22, 2014 0600 -1800		Contingency Ops	John Truett / Kyle Smith (t)
5. Incident Commander and Command Staff		a. Branch X	
Incident Commander	Jim Giachino / Steve Millert (t)	Branch Director	Dana D'Andrea
Deputy	Carlton Joseph	Division	1B David Buchanan / James White (t)
Safety Officer	Marty Hamel / Steve Ryberg / Charlotte Jordan (t)	Division	1D James Edmiston/Bryan Brazeal/Cory Johnson (t)
Information Officer	Steve Kliest / Mark Savage (t)	Division	1F Jason Lambirth
Liaison Officer	Rick Alpert / Ken Kuykenall (t)	b. Branch XII	
6. Agency Representative		Branch Director	Kelly Martin
Eldorado NF	Laurence Crabtree	Division	1H Erick Stahlin / Patrick Walker / Patrick Medina (t)
Eldorado NF Agency Admin Rep	Duane Nelson	Division	1k Rodney Redinger
Tahoe NF	Tom Quinn	c. Branch XIV	
Tahoe NF Agency Admin Rep	Victor Lyons	Branch Director	Unstaffed
Cal OES	Gary Humphrey	Division	1M Unstaffed
PG&E	Pam Purdee	Division	1P Unstaffed
California Highway Patrol	Chris Sahagun	d. Branch XVI	
Sierra Pacific Industries	Rich Wade	Branch Director	Sean Johnson
Placer County Sheriff	Kevin Borden	Division	1R Unstaffed
7. Planning Section		Division	1T Unstaffed
Plans Chief	Dennis Cooper / Jason Schillinger (t)	Division	1W Corey Rose
Resources Unit	R. Ashby / J. Switzler / J. Wilson / E. Matye (t)	Division	1Y Michael Cherry / David Soldavini (t)
Situation Unit	T. Morelock / M. McHargue / A. Mitchell	e. East Contingency Group	
Human Resources	Marilyn Loughrey	Branch Director	Matt Conklin
READ	Karin Klemic	Group	Star Mark Winkelman
Fire Behavior	Shelly Crook / Denny O'Neil	Group	Divide Christopher Anthony
Meteorologist	Jason Clapp	Group	Hwy 89 Kim Olson / Ron Gregor (t)
GISS	Brad Weisshaupt / Eric Shreve (t)	Group	Cedars TBD
CTSP	Jim Youngblood / Chris Crowder (t)	Group	PCT James Snow
TNSP	Jim Mitchell / Seneca Smith	f. West Contingency Group	
DEMOB	Dan Baggau / Jim Cody	Branch Director	Don Forsyth
8. Logistics Section		Group	American Deano Esades / Jeff Goyings (t)
Logistics Chief	H. Crane / D. Haston / K. Kump (t)	g. Air Operations	
Supply Unit	Michael Bradford	Air Operations Branch Director	John Keesee
Facilities Unit	Jim Eckroth / Wally Grogan	Air Support Supervisor	Craig Dado
Ground Support Unit	John Badaracco	Helicopter Coordinator	Lane Caldwell / John Chin
Medical Unit	Robert Russell / Newton Ong (t)	Heli Base Manager	Dave Ito / Travis Taylor (t)
Food Unit	Dennis Durham	10. Finance/Administration Section	
Receiving/Distribution	Joe McMahon	Finance/Admin. Chief	Teresa Fork / Peter Bymers
Communications Unit	Greg Ely / Tim Maguire (t)	Cost Appro.	Kenny Lucien
Ordering Manager	Sharon Porter	Time Unit	Janice Brown
		Procurement Unit	Wendy Whiteman
		Compensation/Claims Unit	Elaine Downing
		Cost Unit	Roger Siemens
		Personnel Time Recorder	Debra Luna (t)
		Prepared by (Resource Unit Leader) Eric Matye (t)	



FIRE WEATHER FORECAST



FORECAST NO: 12
PREDICTION FOR: Monday Day SHIFT

INCIDENT NAME: King Fire
UNIT: Eldorado National Forest

SHIFT DATE: 22 September 2014

SIGNED: *Jason Clapp*

TIME AND DATE
FORECAST ISSUED: 2100 / 21 September 2014

Jason Clapp
Incident Meteorologist

WEATHER TODAY:

WEATHER: Ridging and clear skies dominate the fire after the upper level Low finally moved out. SW winds will take over today with warming temperatures and significantly lowered RH.

TEMPERATURES: 72-77 **Trend: Up 8 – 12%**
RELATIVE HUMIDITY: 30-35% **Trend: Down 20 – 30%**

20 FT WINDS:

RIDGETOP – Morning winds from E 5-7 mph through 0900, shifting SW 6-10 mph with afternoon gusts 15-20 mph.

SLOPE/VALLEY – Downcanyon 3-7 mph and shift WSW 5-10 mph around 1400.

LAL: 1. **STABILITY/INVERSION:** Inversions breaking in deep canyons by 1200.

WEATHER DISCUSSION: . Weak ridging is in place with SW winds and lowering RH over the fire. Stronger SW winds occur Tuesday and Wednesday ahead of the upper level trough. Possible precipitation late Wednesday night, with greater chances on Thursday.

WEATHER FOR MONDAY NIGHT: Mostly sunny with smoke settling downcanyon after 2200.

Low temperatures: Thermal belts/ridges 63-67...Valleys 55-60.

Max RH: Thermal belts/ridges 40-50... Valleys 50-60%.


20FT Winds:

Ridge – WNW 3-7 mph shifting ESE 6-10 mph after 2200 with gusts to 15-20 mph upper ridges after 2400.

Slope/valley – Transition to downslope 2-5 mph. Downcanyon wind gusts 4-9 mph after.

OUTLOOK FOR TUESDAY: SW ridge winds increase with lowering RH. **High temps:** 73-79. **Min RH:** 25-29%. **Ridge winds:** SW winds from 10-15 with afternoon gusts 20-25 mph. **Valley/Slope winds:** Downslope 3-6 mph shifting upslope/upcanyon 4-8 mph late morning with afternoon gusts 15 mph in aligned canyons.

ZONE 1: KING FIRE NORTH - FIRE BEHAVIOR FORECAST

FORECAST NUMBER: 13	TYPE OF FIRE: Wildfire
FIRE NAME: King Incident CA-ENF-023461	OPERATIONAL PERIOD: 9/22/2014 (0600 -1800)
DATE ISSUED: 9/20/14	TIME ISSUED: 2100 hours
UNIT: ENF	SIGNED: Denny O'Neil (FBAN) 

INPUTS

WEATHER SUMMARY-SEE ATTACHED FIRE WEATHER FORECAST

The low pressure has moved out and clear skies will dominate. Expect warming temperatures, lower RH's and winds out of the SW. Inversion should break in deep canyons by 1200.

Temperatures: 72-77 Up 8-12%

Relative Humidity: 30-35% down 20-30%

Ridgetop Winds – Morning winds from E5-7 mph through 0900, shifting SW 6-10 mph with afternoon gust 15-20 mph..

Slope/Valley Winds – Downcanyon 3-7 mph and shift WSW 5-10 mph around 1400.

FUELS –The primary carrier of fire is timber. The fire area has many areas with fuel treatments and timber operations, which have created open and closed canopies and understories of grass, regeneration and brush. There are also areas of brush and grass. *Live and dead fuel moistures are -*

FIRE DANGER INDICES-Thresholds for Active Fire Behavior in the King Fire area (Eldorado NF PocketCard):
* 20ft Winds (over 5 mph), *RH (under 22%), *Temperature (over 84°) and *1000hr FMC (under 9%).

OUTPUTS

FIRE BEHAVIOR SPECIFIC

CRITICAL BURN PERIOD = 1100 - 1800 hours

POTENTIAL FOR SPOTTING = Moderate

LIVE FUEL MOISTURE = 55-60% up to 7000ft!

SPOTTING DISTANCE = 1/4-1/2 Mile

RATE OF SPREAD= 10 Chains/Hour

FLAME LENGTHS= 1-10 ft

DIV 1B/1D – SW winds will be favorable for holding and constructing line. Monitor for roll-outs that could initiate fire below you and make up slope runs.

DIV 1F (Front of fire between French Meadows Reservoir and Hell Hole Reservoir) -. The afternoon SW winds will be adverse for holding the main fire front. If the fire moves, it will burn to the NE towards the spot fire in DIV 1H. Expect single and group tree torching when fuels, winds and topography are in alignment.

DIV 1H – Afternoon SW winds will test control lines on the spot fire located on the NE edge of French Meadows Reservoir. Monitor interior islands and unburned fuels adjacent to control lines. Unmitigated hot spots in these areas have the potential to create flare ups that can loft embers over control lines. Have contingencies in place if the main fire front between French Meadows Reservoir and Hell Hole Reservoir moves up the Eastern aspect of Chipmonk Ridge.

DIV 1W (Fire below Hell Hole Reservoir) – The fire below Hell Hole Reservoir will be in alignment with afternoon SW winds. If the fire moves, it will continue to burn to the NE below Hell Hole Reservoir toward Buck Meadow and Bunker Hill. Expect single and group tree torching when fuels, winds and topography are in alignment.

DIV 1Y – SW winds will be in alignment with areas along the division. Expect single and group tree torching when fuels, winds and topography are in alignment.

AIR OPERATIONS

Smoke will limit air operations until 1200 hrs.

Sunrise - 0650 hours

Sunset 1900 hours

SAFETY

- Dead and live fuels are at critical levels. Alignment of fuels with topography or wind can initiate a rapid change in fire behavior.
- When developing strategies and tactics, safety zones and escape routes you should be evaluating potential fire behavior (worst case scenario), not just observed fire behavior.

Division Assignment List	1. Branch X	2. Division/Group 1 B
---------------------------------	-----------------------	---------------------------------

3. Incident Name KING - ZONE 1	4. Operational Period 09/22/14 Monday Day Shift 0600 - 1800
--	---

5. **Operations Personnel**

Operations Chief	LES CURTIS; STEVE BURNS (t)	Division/Group Supervisor	DAVID BUCHANAN; JAMES WHITE (t)
Operations Chief		Air Attack Supervisor	
Branch Director	DANA D'ANDREA	Safety Officer	M HAMEL; S. RYBERG; C. JORDAN (t)

6. **Resources Assigned this Period**

Strike Team/Task Force/ Resource Designator	Leader	Num of Pers.	Trans. Y/N	Drop Off PT./Time	Pick Up PT./Time
CRW T1 UKONOM IHC C-92 9/29	KEITH SMITH	19	N	DP 54 0800	1800
CRW T1 PIKE IHC C-116 9/25	JOHN ALLBRIGHT	20	N	DP 54 0800	1800
CRW T1 VALYERMO IHC C-133 9/21	JEFFERY LOCKE	18	N	DP 54 0800	1800
CRW T2IA CAC #4 C-16 9/30	RON E BROWN	20	N	DP 54 0800	1800
CRW T2IA INTERTRIBAL #1 C-12 9/29	JACOB WISEHART	18	N	DP 54 0800	1800
CRW T2IA MS MSS#1 C-13 9/30	JOE MILES	20	N	DP 54 0800	1800
CRW T2 MQ FRANCO 13137 C-45 9/30	FRANCIS FRANCO	20	N	DP 54 0800	1800
CRW T2 DIAMOND C-40 9/30	LARRY ECKLEMAN	20	N	DP 54 0800	1800
CRW T2 PACIFIC OA C-46 9/30	WESLEY DODDS	20	N	DP 54 0800	1800
TF ENF KING #6				DP 54 0800	1800
TFLD O-501	ZACHARY COGLE	1	N	DP 54 0800	1800
ENG T6 PACIFIC OASIS E-343 9/30	STEVEN MILLER	3	N	DP 54 0800	1800
ENG T6 FAIRVIEW E-337 9/30	DAN MORGAN	3	N	DP 54 0800	1800
ENG T6 FIRESTORM E-341 9/30	KEN NEWITT	3	N	DP 54 0800	1800
ENG T6 FIRESTORM E-336 9/30	JOSHUA BRADLEY	3	N	DP 54 0800	1800
ENG T6 GH RANCH, E-354 9/30	JEFFREY DAVIS	3	N	DP 54 0800	1800

7. **Control Operations**

Construct direct / indirect line from the Branch III / X break to the division 1B / 1D break.

8. **Special Instructions**

All Division Supervisors need to download information to the Sit Unit for all completed line and proposed line.

Noxious weeds are marked by orange "noxious weed" flagging. Minimize or avoid activities in these areas.

Sensitive areas are marked with pink/black checkerboard flagging. Minimize ground disturbing activities in these areas.

* Indicates a 24 hour resource 0600-0600

9. **Division/Group Communications Summary**

Function	Frequency - RX	Frequency - TX	Tone	System	Channel	System	Channel
Command	166.6125	168.4000	136.5	NIFC C4	1		
Tactical Div/Group	168.0500	168.0500		NIFC T1	5		
Logistics							
Air to Ground	169.1500	169.1500		A/G CMD	13		

Prepared by (Resource Unit Leader) G. Thompson / J. Switzler / E. Mayte (t)	Approved by (Planning Section Chief) Dennis Cooper / Jason Schillinger (t)	Date Prepared 09/21/14	Time Prepared 1533
--	---	---------------------------	-----------------------

Division Assignment List		1. Branch X		2. Division/Group 1 B			
3. Incident Name KING - ZONE 1		4. Operational Period 09/22/14 Monday Day Shift 0600 - 1800					
5. Operations Personnel							
Operations Chief	LES CURTIS; STEVE BURNS (t)		Division/Group Supervisor		DAVID BUCHANAN; JAMES WHITE (t)		
Operations Chief			Air Attack Supervisor				
Branch Director	DANA D'ANDREA		Safety Officer		M HAMEL; S. RYBERG; C. JORDAN (t)		
6. Resources Assigned this Period							
Strike Team/Task Force/ Resource Designator		Leader	Num of Pers.	Trans. Y/N	Drop Off PT./Time	Pick Up PT./Time	
T/F ENF KING #5					DP 54 0800	1800	
STEN O-661 10/2		JILL VUGTEVEEN	1	N	DP 54 0800	1800	
TFLD O-660 10/3		RYAN SANCHEY	1	N	DP 54 0800	1800	
TFLD O-711 10/3		CHET JENSEN (t)	1	N	DP 54 0800	1800	
ENG T6 UWF E-486 9/29		RYAN TAYLOR	3	N	DP 54 0800	1800	
ENG T6 E-344 10/1		COLTON MCCARTHY	3	N	DP 54 0800	1800	
ENG T6 PACIFIC OASIS E-342 9/30		KENT SMITH	3	N	DP 54 0800	1800	
ENG T6 E-356 9/30		BILL MACAULEY	3	N	DP 54 0800	1800	
ENG T6 FIRESTORM E-339 9/30		RON SARTAIN	3	N	DP 54 0800	1800	
ENG S/T PNF 3660C E-87 9/29		RICH SIMON	27	N	DP 54 0800	1800	
WT T2 AWB INC. E-6 9/28		LEE SCROGGINS	1	N	DP 54 0800	1800	
WT T1 C&H VETERAN ENT E-252* 9/29		JAMES CALDWELL	2	N	DP 54 0800	1800	
WT T1 WATER BY C E-259 9/30		JOHN CARMODY	1	N	DP 54 0800	1800	
WT T1 PRO DUMP E-278* 9/29		CARLOS FURTADO	2	N	DP 54 0800	1800	
FALC A & F ENTERP O-602 10/1			2	N	DP 54 0800	1800	
FALC TREE MASTER O-603 10/1			2	N	DP 54 0800	1800	
FALC PRO PLUS O-604 10/2			2	N	DP 54 0800	1800	
FALC PRO PLUS FAL O-605 10/1			2	N	DP 54 0800	1800	
FALB MODULE NZF O-606 10/1		NZF-FALL MODULE	2	N	DP 54 0800	1800	
FALB O-609		ROBERT HENSLEY	1	N	DP 54 0800	1800	
7. Control Operations							
Construct direct / indirect line from the Branch III / X break to the Division 1B / 1D break.							
8. Special Instructions							
All Division Supervisors need to download information to the Sit Unit for all completed line and proposed line.							
Noxious weeds are marked by orange "noxious weed" flagging. Minimize or avoid activities in these areas.							
Sensitive areas are marked with pink/black checkerboard flagging. Minimize ground disturbing activities in these areas.							
* Indicates a 24 hour resource 0600-0600							
9. Division/Group Communications Summary							
Function	Frequency - RX	Frequency - TX	Tone	System	Channel	System	Channel
Command	166.6125	168.4000	136.5	NIFC C4	1		
Tactical Div/Group	168.0500	168.0500		NIFC T1	5		
Logistics							
Air to Ground	169.1500	169.1500		A/G CMD	13		
Prepared by (Resource Unit Leader)		Approved by (Planning Section Chief)		Date Prepared		Time Prepared	
G. Thompson / J. Switzler / E. Mayte (t)		Dennis Cooper / Jason Schillinger (t)		09/21/14		1533	

Division Assignment List	1. Branch X	2. Division/Group 1 B
---------------------------------	-----------------------	---------------------------------

3. Incident Name KING - ZONE 1	4. Operational Period 09/22/14 Monday Day Shift 0600 - 1800
--	---

5. Operations Personnel

Operations Chief	LES CURTIS; STEVE BURNS (t)	Division/Group Supervisor	DAVID BUCHANAN; JAMES WHITE (t)
Operations Chief		Air Attack Supervisor	
Branch Director	DANA D'ANDREA	Safety Officer	M HAMEL; S. RYBERG; C. JORDAN (t)

6. Resources Assigned this Period

Strike Team/Task Force/ Resource Designator	Leader	Num of Pers.	Trans. Y/N	Drop Off PT./Time	Pick Up PT./Time
FEL1 E-446	PHILLIP	1	N	DP-54 0800	1800
SOF2 O-699 10/2	PETE VILLA	1	N	DP-54 0800	1800
SOF2 O-40	JOHN MARTINEZ (t)	1	N	DP-54 0800	1800
FEMP	NICK BRANDON	1	N	DP-54 0800	1800
FEMP	RYAN SOUDER	1	N	DP-54 0800	1800
FOBS O-455 10/1	MICHAEL CONNOLLY	1	N	DP-54 0800	1800
FOBS O-648 10/3	RYAN A LOBRE	1	N	DP-54 0800	1800

7. Control Operations

Construct direct / indirect line from the Branch III / X break to the Division 1B / 1D break.

8. Special Instructions

All Division Supervisors need to download information to the Sit Unit for all completed line and proposed line.
 Noxious weeds are marked by orange "noxious weed" flagging. Minimize or avoid activities in these areas.
 Sensitive areas are marked with pink/black checkerboard flagging. Minimize ground disturbing activities in these areas.
 * Indicates a 24 hour resource 0600-0600

9. Division/Group Communications Summary

Function	Frequency - RX	Frequency - TX	Tone	System	Channel	System	Channel
Command	166.6125	168.4000	136.5	NIFC C4	1		
Tactical Div/Group	168.0500	168.0500		NIFC T1	5		
Logistics							
Air to Ground	169.1500	169.1500		A/G CMD	13		

Prepared by (Resource Unit Leader) G. Thompson / J. Switzler / E. Mayte (t)	Approved by (Planning Section Chief) Dennis Cooper / Jason Schillinger (t)	Date Prepared 09/21/14	Time Prepared 1533
--	---	---------------------------	-----------------------

Division Assignment List	1. Branch X	2. Division/Group 1 D
---------------------------------	-----------------------	---------------------------------

3. Incident Name KING - ZONE 1	4. Operational Period 09/22/14 Monday Day Shift 0600 - 1800
--	---

5. Operations Personnel

Operations Chief	LES CURTIS; STEVE BURNS (t)	Division/Group Supervisor	EDMISTON; BRAZZEAL; JOHNSON (t)
Operations Chief		Air Attack Supervisor	
Branch Director	DANA D'ANDREA	Safety Officer	M HAMEL; S. RYBERG; C. JORDAN (t)

6. Resources Assigned this Period

Strike Team/Task Force/ Resource Designator	Leader	Num of Pers.	Trans. Y/N	Drop Off PT./Time	Pick Up PT./Time
CRW T1 AMERICAN RIVER C-87 9/27	ADAM LEYBA	20	N	DP 102 0800	1800
CRW T2IA PACIFIC OASIS C-26 9/28	KEN WILSON	15	N	DP 102 0800	1800
CRW T2IA UTAH CNTY #2 C-96 9/27	ANDREW SIEBACH	18	N	DP 102 0800	1800
CRW T2IA NAVAJO SCTS 1 C-101 9/30	TERRY TSO	20	N	DP 102 0800	1800
CRW T2 NAVAJO SCOUTS 2 C-4 9/30	ALTON JOHN	20	N	DP 102 0800	1800
ENG S/T OES 4811A E-93 9/29	SCOTT ARGANBRIGHT	21	N	DP 102 0800	1800
ENG S/T OES 2813A E-384 9/29	THOMAS SIRAGUSA	21	N	DP 102 0800	1800
ENG S/T XMR 2142C E-159 9/29	MARK MILLS	22	N	DP 102 0800	1800
ENG S/T XRIC 6074C E-306 9/30	STEVE KEAN	22	N	DP 102 0800	1800
ENG S/T XCC 2040C E-158 9/29	SEAN PERKINS	22	N	DP 102 0800	1800
ENG S/T XSL 1471C E-157 9/29	KEVIN TAYLOR	18	N	DP 102 0800	1800
DOZ T2 AMADOR MECH E-196*	MERVIN VICINI	2	N	DP 102 0800	1800
DOZ T2 LENAHN'S WATER E-212*	JOHN MONTZ	2	N	DP 102 0800	1800
DOZ T2 1540 E-148*	MICHAEL WATERS	2	N	DP 102 0800	1800
DOZ T2 AAA EQUIP E-207*	BRENDON SIMUNACI	2	N	DP 102 0800	1800
DOZ T2 YTS E-197*	RICHARD JAUGCH	2	N	DP 102 0800	1800
DOZ T2 TOM'S EARTH E-101* 10/1	JOHN THORNTON	4	N	DP 102 0800	1800
SOF2 O-699 10/2	PETE VILLA	1	N	DP 102 0800	1800
SOF2 O-40	JOHN MARTINEZ	1	N	DP 102 0800	1800
FEMP	NICK GABBARD			DP 102 0800	1800

7. Control Operations

Construct direct / indirect line from the Division 1B/ 1D break to the Division 1D / 1F break.

8. Special Instructions

All Division Supervisors need to download information to the Sit Unit for all completed line and proposed line.

Noxious weeds are marked by orange "noxious weed" flagging. Minimize or avoid activities in these areas.
Sensitive areas are marked with pink/black checkerboard flagging. Minimize ground disturbing activities in these areas.

* Indicates a 24 hour resource 0600-0600

9. Division/Group Communications Summary

Function	Frequency - RX	Frequency - TX	Tone	System	Channel	System	Channel
Command	166.6125	168.4000	136.5	NIFC C4	1		
Tactical Div/Group	168.2000	168.2000		NIFC T2	6		
Logistics							
Air to Ground	169.1500	169.1500		A/G CMD	13		

Prepared by (Resource Unit Leader) G. Thompson / J. Switzler / E. Mayte (t)	Approved by (Planning Section Chief) Dennis Cooper / Jason Schillinger (t)	Date Prepared 09/21/14	Time Prepared 1533
---	--	----------------------------------	------------------------------

Division Assignment List	1. Branch <b style="font-size: 1.5em;">X	2. Division/Group <b style="font-size: 1.5em;">1 D
---------------------------------	---	---

3. Incident Name <b style="font-size: 1.2em;">KING - ZONE 1	4. Operational Period <b style="font-size: 1.2em;">09/22/14 Monday Day Shift 0600 - 1800
--	---

5. Operations Personnel			
Operations Chief	LES CURTIS; STEVE BURNS (t)	Division/Group Supervisor	EDMISTON; BRAZZEAL; JOHNSON (t)
Operations Chief		Air Attack Supervisor	
Branch Director	DANA D'ANDREA	Safety Officer	M HAMEL; S. RYBERG; C. JORDAN (t)

6. Resources Assigned this Period					
Strike Team/Task Force/ Resource Designator	Leader	Num of Pers.	Trans. Y/N	Drop Off PT./Time	Pick Up PT./Time
FEMP	MITCH CARNEY	1	N	DP 102 0800	1800
FOBS O-451 10/2	RICHARD P RATCLIFF	1	N	DP 102 0800	1800
FOBS O-453 10/2	JEFFREY BOSTWICK	1	N	DP 102 0800	1800
READ O-931 10/5	DEVIN SNYDER	1	N	DP 102 0800	1800

7. Control Operations
Construct direct / indirect line from the Division 1B / 1D break to the Division 1D / 1F break.

8. Special Instructions
All Division Supervisors need to download information to the Sit Unit for all completed line and proposed line.
Noxious weeds are marked by orange "noxious weed" flagging. Minimize or avoid activities in these areas.
Sensitive areas are marked with pink/black checkerboard flagging. Minimize ground disturbing activities in these areas.
* Indicates a 24 hour resource 0600-0600

9. Division/Group Communications Summary							
Function	Frequency - RX	Frequency - TX	Tone	System	Channel	System	Channel
Command	166.6125	168.4000	136.5	NIFC C4	1		
Tactical Div/Group	168.2000	168.2000		NIFC T2	6		
Logistics							
Air to Ground	169.1500	169.1500		A/G CMD	13		
Prepared by (Resource Unit Leader) G. Thompson / J. Switzler / E. Mayte (t)			Approved by (Planning Section Chief) Dennis Cooper / Jason Schillinger (t)		Date Prepared 09/21/14		Time Prepared 2052

Division Assignment List	1. Branch X	2. Division/Group 1 F
---------------------------------	-----------------------	---------------------------------

3. Incident Name KING - ZONE 1	4. Operational Period 09/22/14 Monday Day Shift 0600 - 1800
--	---

5. Operations Personnel

Operations Chief	LES CURTIS; STEVE BURNS (t)	Division/Group Supervisor	JASON LAMBIRTH
Operations Chief		Air Attack Supervisor	
Branch Director	DANA D'ANDREA	Safety Officer	M HAMEL; S. RYBERG; C. JORDAN (t)

6. Resources Assigned this Period

Strike Team/Task Force/ Resource Designator	Leader	Num of Pers.	Trans. Y/N	Drop Off PT./Time	Pick Up PT./Time
CRW T1 MENDOCINO IHC C-161	JASON POWERS	20	N	DP 102 0800	1800
CRW T1 IDAHO CITY IHC C-88 9/25	RALPH RANDALL LAMB	22	N	DP 102 0800	1800
CRW T2IA SAN CARLOS C-5 9/30	THOMAS PATTEN	18	N	DP 102 0800	1800
CRW T2IA R10 #5 C-22 10/1	ROBERT TODD BERNEY	19	N	DP 102 0800	1800
ENG T/F KING #4				DP 102 0800	1800
TFLD O-662	CORY CALNAN	1	N	DP 102 0800	1800
ENG T6 CPS 62 E-374	RYAN MORGAN	3	N	DP 102 0800	1800
ENG T6 TAHOE SAGE FIRE E-358	KEVIN STUDLEY	3	N	DP 102 0800	1800
ENG T6 HIGH SIERRA E-338	JERRY VICE	3	N	DP 102 0800	1800
ENG T6 HIGH SIERRA E-340	JACOB ROWSEY	3	N	DP 102 0800	1800
ENG T6 333 BLY MT FIRE E-355	MARK GROVES	3	N	DP 102 0800	1800
SOF2 O-700 10/2	DONALD FOCO	1	N	DP 102 0800	1800
FOBS O-303 9/29	AMANDA SHOAF	1	N	DP 102 0800	1800
FOBS O-516 9/27	GABRIEL Z GAMINO	1	N	DP 102 0800	1800
READ O-931 10/5	DEVIN SNYDER	1	N	DP 102 0800	1800

7. Control Operations

Construct and improve line from the Division 1D / 1F break to the Branch X / XII break.

8. Special Instructions

All Division Supervisors need to download information to the Sit Unit for all completed line and proposed line.

Noxious weeds are marked by orange "noxious weed" flagging. Minimize or avoid activities in these areas.
Sensitive areas are marked with pink/black checkerboard flagging. Minimize ground disturbing activities in these areas.

* Indicates a 24 hour resource 0600-0600

9. Division/Group Communications Summary

Function	Frequency - RX	Frequency - TX	Tone	System	Channel	System	Channel
Command	166.6125	168.4000	136.5	NIFC C4	1		
Tactical Div/Group	166.7250	166.7250		NIFC T5	7		
Logistics							
Air to Ground	169.1500	169.1500		A/G CMD	13		

Prepared by (Resource Unit Leader) G. Thompson / J Switzler / E. Matye (t)	Approved by (Planning Section Chief) Dennis Cooper / Jason Schillinger	Date Prepared 09/21/14	Time Prepared 1533
---	---	---------------------------	-----------------------

Division Assignment List		1. Branch XII		2. Division/Group 1 H			
3. Incident Name KING - ZONE 1		4. Operational Period 09/22/14 Monday Day Shift 0600 - 1800					
5. Operations Personnel							
Operations Chief	LES CURTIS; STEVE BURNS (t)		Division/Group Supervisor		STAHLIN; WALKER; MEDINA (t)		
Operations Chief			Air Attack Supervisor				
Branch Director	KELLY MARTIN		Safety Officer		M HAMEL; S. RYBERG; C. JORDAN (t)		
6. Resources Assigned this Period							
Strike Team/Task Force/ Resource Designator	Leader	Num of Pers.	Trans. Y/N	Drop Off PT./Time	Pick Up PT./Time		
CRW T1 TRUCKEE IHC C-145 9/25	BOBBY F HUBBY	20	N	ROBINSON CG 0900	1800		
CRW T2IA GLOBE IHC C-136 10/2	ROGERS T BROWN	19	N	ROBINSON CG 0900	1800		
CRW T1 TRINITY IHC C-7 9/21	JUSTIN JEUDE	21	N	ROBINSON CG 0900	1800		
CRW T1 ELDORADO IHC C-85 9/30	WILLIAM K HARRIS	20	N	ROBINSON CG 0900	1800		
CRW T1 PLUMAS IHC C-117 9/19	JACK SEVELSON	20	N	ROBINSON CG 0900	1800		
CRW T1 AUGUSTA IHC C-6 10/4	MATT WAY	20	N	ROBINSON CG 0900	1800		
CRW T1 TAHOE IHC C-160	ERIC RICE	20	N	ROBINSON CG 0900	1800		
CRW T1 BLUE RIDGE IHC C-148 9/24	BRIAN H SALVATORE	21	N	ROBINSON CG 0900	1800		
CRW T2IA N. ARIZONA C-143 10/1	CHRISTOPHER BROOKS	19	N	ROBINSON CG 0900	1800		
ENG S/T XSN 2396C E-89 9/29	BOB NORRBOM	19	N	ROBINSON CG 0900	1800		
ENG S/T 5780C E-433 10/2	TODD RUFFNER	24	N	ROBINSON CG 0900	1800		
T/F KING # 2				ROBINSON CG 0900	1800		
TFLD O-696	DAVID ZUARES	1	N	ROBINSON CG 0900	1800		
ENG T6 ID-IFD E-352 10/1	DAVID BRIZEDINE	4	N	ROBINSON CG 0900	1800		
ENG T6 LOS PINOS E-362 10/1	JASON RAMEY	3	N	ROBINSON CG 0900	1800		
ENG T6 PSF 6112 E-379 10/2	CHRIS JONES	3	N	ROBINSON CG 0900	1800		
ENG T6 LONGMONT E-369 10/2	JUAN SALOMON	3	N	ROBINSON CG 0900	1800		
DOZ T2 #1 - SPENCER E-111* 10/1	MIKE SPENCER	2	N	ROBINSON CG 0900	1800		
DOZ T2 GRAHAM E-42 9/28	JEFF GRAHAM	2	N	ROBINSON CG 0900	1800		
DOZ T2 JB LOGGING E-115 10/1	KRISTI WILDER	2	N	ROBINSON CG 0900	1800		
7. Control Operations							
Construct direct line from the branch X / XII break to Hell Hole Reservoir.							
8. Special Instructions							
All Division Supervisors need to download information to the Sit Unit for all completed line and proposed line.							
Noxious weeds are marked by orange "noxious weed" flagging. Minimize or avoid activities in these areas.							
Sensitive areas are marked with pink/black checkerboard flagging. Minimize ground disturbing activities in these areas.							
* Indicates a 24 hour resource 0600-0600							
9. Division/Group Communications Summary							
Function	Frequency - RX	Frequency - TX	Tone	System	Channel	System	Channel
Command	166.6125	168.4000	136.5	NIFC C4	1		
Tactical Div/Group	166.7750	166.7750		NIFC T6	8		
Logistics							
Air to Ground	169.1500	169.1500		A/G CMD	13		
Prepared by (Resource Unit Leader)		Approved by (Planning Section Chief)		Date Prepared		Time Prepared	
G. Thompson / J. Switzler / E. Mayte (t)		Dennis Cooper / Jason Schillinger (t)		09/21/14		1533	

Division Assignment List	1. Branch	2. Division/Group
	XII	1 H

3. Incident Name KING - ZONE 1	4. Operational Period 09/22/14 Monday Day Shift 0600 - 1800
--	--

5. Operations Personnel

Operations Chief	LES CURTIS; STEVE BURNS (t)	Division/Group Supervisor	STAHLIN; WALKER; MEDINA (t)
Operations Chief		Air Attack Supervisor	
Branch Director	KELLY MARTIN	Safety Officer	M HAMEL; S. RYBERG; C. JORDAN (t)

6. Resources Assigned (this Period)

Strike Team/Task Force/ Resource Designator	Leader	Num of Pers.	Trans. Y/N	Drop Off PT./Time	Pick Up PT./Time
WT T1 TACTICAL E-141 9/30		5	N	ROBINSON CG 0900	1800
WT T2 TMU 4 E-255 9/29	SPENCER GRISCOM	2	N	ROBINSON CG 0900	1800
W/T SUP T1 E-133 10/2	GEORGE NEILLS	2	N	ROBINSON CG 0900	1800
WT T1 SPECE IND E-126* 9/30	STEVE ROOKS	4	N	ROBINSON CG 0900	1800
WT T1 G&G FIRE SUPP E-131* 9/30	GREG WHIPPLE	4	N	ROBINSON CG 0900	1800
HEQB O-261 9/30	DARIC BURR	1	N	ROBINSON CG 0900	1800
HEQB O-242 10/1	BRANDON WOODWARD	1	N	ROBINSON CG 0900	1800
HEQB O-245 9/30	ALMA LEITHEAD	1	N	ROBINSON CG 0900	1800
SOFR O-141 9/28	RICK CLARKE	1	N	ROBINSON CG 0900	1800
SOFR (t) O-142 9/28	MANI BOUSLAUGH	1	N	ROBINSON CG 0900	1800
FEMP O-762 10/4	RON CUTTING	1	N	ROBINSON CG 0900	1800
FEMT O-765 10/5	BRYAN ESSER	1	N	ROBINSON CG 0900	1800
FOBS O-118 9/30	TIM BRADLEY	1	N	ROBINSON CG 0900	1800
FOBS O-454 9/30	ROBERT OLDS	1	N	ROBINSON CG 0900	1800
READ O-681 10/1	MATT BROWN	1	N	ROBINSON CG 0900	1800
READ O-333 9/29	NICK JARVIS	1	N	ROBINSON CG 0900	1800

7. Control Operations

Construct direct line from the branch X / XII break to Hell Hole Reservoir.

8. Special Instructions

All Division Supervisors need to download information to the Sit Unit for all completed line and proposed line.

Noxious weeds are marked by orange "noxious weed" flagging. Minimize or avoid activities in these areas.
Sensitive areas are marked with pink/black checkerboard flagging. Minimize ground disturbing activities in these areas.

* Indicates a 24 hour resource 0600-0600

9. Division/Group Communications Summary

Function	Frequency - RX	Frequency - TX	Tone	System	Channel	System	Channel
Command	166.6125	168.4000	136.5	NIFC C4	1		
Tactical Div/Group	166.7750	166.7750		NIFC T6	8		
Logistics							
Air to:Ground	169.1500	169.1500		A/G CMD	13		

Prepared by (Resource Unit Leader) G. Thompson / J. Switzler / E. Mayte (t)	Approved by (Planning Section Chief) Dennis Cooper / Jason Schillinger (t)	Date Prepared 09/21/14	Time Prepared 1532
--	---	---------------------------	-----------------------

Division Assignment List		1. Branch XII		2. Division/Group 1 K			
3. Incident Name KING - ZONE 1		4. Operational Period 09/22/14 Monday Day Shift 0600 - 1800					
5. Operations Personnel							
Operations Chief	LES CURTIS; STEVE BURNS (t)		Division/Group Supervisor	RODNEY REDINGER			
Operations Chief			Air Attack Supervisor				
Branch Director	KELLY MARTIN		Safety Officer	M HAMEL; S. RYBERG; C. JORDAN (t)			
6. Resources Assigned this Period							
Strike Team/Task Force/ Resource Designator	Leader	Num of Pers.	Trans. Y/N	Drop Off PT./Time	Pick Up PT./Time		
CRW T1 PALOMAR IHC C-146 9/23	JOSE ORTEGA	20	N	ROBINSON CG 0900	1800		
CRW T2IA ALAMO RGLRS C-14 9/30	DARRELL EAVES	21	N	ROBINSON CG 0900	1800		
CRW T2 MQ FRANCO 13135 C-43 9/30	ANDREW HENRY	20	N	ROBINSON CG 0900	1800		
CRW T2 GH RANCH 13099 C-42 9/30	LEONARD TOWNSEND	20	N	ROBINSON CG 0900	1800		
CRW T2 GH RANCH C-41 9/30	ALLEN BACON	20	N	ROBINSON CG 0900	1800		
CRW CHESTER HELITAK	JAYSON WALKER	13	N	ROBINSON CG 0900	1800		
DOZ T2 BOB MURRAY E-107 10/1	BOB MURRAY	4	N	ROBINSON CG 0900	1800		
DOZ T2 JB LOGGING E-115 10/1	KRISTI WILDER	2	N	ROBINSON CG 0900	1800		
DOZER - T2 - DOBSON E-119 10/2	VERN MCCKINNEY	2	N	ROBINSON CG 0900	1800		
SOF2 O-657 10/2	RICHARD L GEARHART	1	N	ROBINSON CG 0900	1800		
FEMP O-108 9/28	MATTHEW COBB	1	N	ROBINSON CG 0900	1800		
FEMT O-435 9/26	BENJAMIN SEBOK	1	N	ROBINSON CG 0900	1800		
READ O-332 9/28	BLAKE ENGELHARDT	1	N	ROBINSON CG 0900	1800		
READ O-684 10/2	KYLE JOHNSON	1	N	ROBINSON CG 0900	1800		
7. Control Operations							
Construct line from the Robinsons Flat C.G. along Soda Springs Rd.							
8. Special Instructions							
All Division Supervisors need to download information to the Sit Unit for all completed line and proposed line.							
Noxious weeds are marked by orange "noxious weed" flagging. Minimize or avoid activities in these areas.							
Sensitive areas are marked with pink/black checkerboard flagging. Minimize ground disturbing activities in these areas.							
* Indicates a 24 hour resource 0600-0600							
9. Division/Group Communications Summary							
Function	Frequency - RX	Frequency - TX	Tone	System	Channel	System	Channel
Command	166.6125	168.4000	136.5	NIFC C4	1		
Tactical Div/Group	168.2500	168.2500		NIFC T7	9		
Logistics							
Air to Ground	169.1500	169.1500		A/G CMD	13		
Prepared by (Resource Unit Leader) G. Thompson / J. Switzler / E. Mayte (t)		Approved by (Planning Section Chief) Dennis Cooper / Jason Schillinger (t)		Date Prepared 09/21/14		Time Prepared 1532	

Division Assignment List	1. Branch XIV	2. Division/Group 1 M
---------------------------------	-------------------------	---------------------------------

3. Incident Name KING - ZONE 1	4. Operational Period 09/22/14 Monday Day Shift 0600 - 1800
--	---

5. Operations Personnel			
Operations Chief	LES CURTIS / STEVE BURNS (t)	Division/Group Supervisor	
Operations Chief		Air Attack Supervisor	
Branch Director		Safety Officer	M HAMEL; S. RYBERG; C. JORDAN (t)

6. Resources Assigned this Period					
Strike Team/Task Force/ Resource Designator	Leader	Num of Pers.	Trans. Y/N	Drop Off PT./Time	Pick Up PT./Time
UNSTAFFED					

7. Control Operations
In preparation for future control lines, scout and construct line through timber stringers from Branch XII/XIV break to the Division 1M/1P break.

8. Special Instructions

All Division Supervisors need to download information to the Sit Unit for all completed line and proposed line.

Identify resources to respond for initial attack. Noxious weeds are marked by orange "noxious weed" flagging. Minimize or avoid activities in these areas.
Sensitive areas are marked with pink/black checkerboard flagging. Minimize ground disturbing activities in these areas.

* Indicates a 24 hour resource 0600-0600

9. Division/Group Communications Summary							
Function	Frequency - RX	Frequency - TX	Tone	System	Channel	System	Channel
Command	166.6125	168.4000	136.5	NIFC C4	1		
Tactical Div/Group	166.0500	166.0500		R5 T4	10		
Logistics							
Air to Ground	169.1500	169.1500		A/G CMD	13		

Prepared by (Resource Unit Leader) G. Thompson / J. Switzler / Eric Mayte (t)	Approved by (Planning Section Chief) Dennis Cooper / Jason Schillinger (t)	Date Prepared 09/21/14	Time Prepared 1532
--	---	---------------------------	-----------------------

Division Assignment List	1. Branch XIV	2. Division/Group 1 P
---------------------------------	-------------------------	---------------------------------

3. Incident Name KING - ZONE 1	4. Operational Period 09/22/14 Monday Day Shift 0600 - 1800
--	---

5. Operations Personnel

Operations Chief	LES CURTIS; STEVE BURNS (t)	Division/Group Supervisor	TBA
Operations Chief		Air Attack Supervisor	
Branch Director	MATT CONKLIN	Safety Officer	M HAMEL; S. RYBERG; C. JORDAN (t)

6. Resources Assigned this Period

Strike Team/Task Force/ Resource Designator	Leader	Num of Pers.	Trans. Y/N	Drop Off PT./Time	Pick Up PT./Time
UNSTAFFED					

7. Control Operations
In preparation for future control lines, scout and construct line through timber stringers from Division 1M/1P break to the Branch XIV/XVI break.

8. Special Instructions

All Division Supervisors need to download information to the Sit Unit for all completed line and proposed line.

Noxious weeds are marked by orange "noxious weed" flagging. Minimize or avoid activities in these areas.
Sensitive areas are marked with pink/black checkerboard flagging. Minimize ground disturbing activities in these areas.

* Indicates a 24 hour resource 0600-0600

9. Division/Group Communications Summary

Function	Frequency - RX	Frequency - TX	Tone	System	Channel	System	Channel
Command	166.6125	168.4000	136.5	NIFC C4	1		
Tactical Div/Group	166.5500	166.5500		R5 T4	10		
Logistics							
Air to Ground	169.1500	169.1500		A/G CMD	13		

Prepared by (Resource Unit Leader) G. Thompson / J. Switzler / Eric Mayte (t)	Approved by (Planning Section Chief) Dennis Cooper / Jason Schillinger (t)	Date Prepared 09/21/14	Time Prepared 1532
--	---	---------------------------	-----------------------

Division Assignment List	1. Branch XVI	2. Division/Group 1 R
---------------------------------	-------------------------	---------------------------------

3. Incident Name KING - ZONE 1	4. Operational Period 09/22/14 Monday Day Shift 0600 - 1800
--	---

5. Operations Personnel

Operations Chief	LES CURTIS / STEVE BURNS (t)	Division/Group Supervisor	UNSTAFFED
Operations Chief		Air Attack Supervisor	
Branch Director	DON FORSYTH	Safety Officer	M HAMEL; S. RYBERG; C. JORDAN (t)

6. Resources Assigned this Period
--

Strike Team/Task Force/ Resource Designator	Leader	Num of Pers.	Trans. Y/N	Drop Off PT./Time	Pick Up PT./Time
UNSTAFFED					

7. Control Operations UNSTAFFED
--

8. Special Instructions All DIVS need to download information to the Sit Unit for all completed line and proposed line. Noxious weeds are marked by orange "noxious weed" flagging. Minimize or avoid activities in these areas. Sensitive areas are marked with pink/black checkerboard flagging. Minimize ground disturbing activities in these areas. * Indicates a 24 hour resource 0600-0600

9. Division/Group Communications Summary

Function	Frequency - RX	Frequency - TX	Tone	System	Channel	System	Channel
Command	166.6125	168.4000	136.5	NIFC C4	1		
Tactical Div/Group	167.1125	167.1125		R5 T5	11		
Logistics							
Air to Ground	169.1500	169.1500		A/G CMD	13		

Prepared by (Resource Unit Leader) G. Thompson / J. Switzler / E. Matye (t)	Approved by (Planning Section Chief) Dennis Cooper / Jason Schillinger (t)	Date Prepared 09/21/14	Time Prepared 1532
--	---	---------------------------	-----------------------

Division Assignment List	1. Branch XVI	2. Division/Group 1 T
	3. Incident Name KING - ZONE 1	4. Operational Period 09/22/14 Monday Day Shift 0600 - 1800

5. Operations Personnel		
Operations Chief	LES CURTIS; STEVE BURNS (t)	Division/Group Supervisor UNSTAFFED
Operations Chief		Air Attack Supervisor
Branch Director	SEAN JONSON	Safety Officer M HAMEL; S. RYBERG; C. JORDAN (t)

6. Resources Assigned this Period					
Strike Team/Task Force/ Resource Designator	Leader	Num of Pers.	Trans. Y/N	Drop Off PT./Time	Pick Up PT./Time
UNSTAFFED					

7. Control Operations					
UNSTAFFED					

8. Special Instructions					
All DIVS need to download information to the Sit Unit for all completed line and proposed line.					
Noxious weeds are marked by orange "noxious weed" flagging. Minimize or avoid activities in these areas.					
Sensitive areas are marked with pink/black checkerboard flagging. Minimize ground disturbing activities in these areas.					
* Indicates a 24 hour resource 0600-0600					

9. Division/Group Communications Summary							
Function	Frequency - RX	Frequency - TX	Tone	System	Channel	System	Channel
Command	166.6125	168.4000	136.5	NIFC C4	1		
Tactical Div/Group	168.2000	168.2000		R5 T6	6		
Logistics							
Air to Ground	169.1500	169.1500		A/G CMD	13		

Prepared by (Resource Unit Leader) G. Thompson / J. Switzler / Eric Mayte (t)	Approved by (Planning Section Chief) Dennis Cooper / Jason Schillinger (t)	Date Prepared 09/21/14	Time Prepared 1532
---	--	----------------------------------	------------------------------

Division Assignment List		1. Branch XVI		2. Division/Group 1 W			
3. Incident Name KING - ZONE 1		4. Operational Period 09/22/14 Monday Day Shift 0600 - 1800					
5. Operations Personnel							
Operations Chief	LES CURTIS; STEVE BURNS (t)		Division/Group Supervisor	COREY ROSE			
Operations Chief			Air Attack Supervisor				
Branch Director	SEAN JOHNSON		Safety Officer	M HAMEL; S. RYBERG; C. JORDAN (t)			
6. Resources Assigned this Period							
Strike Team/Task Force/ Resource Designator	Leader	Num of Pers.	Trans. Y/N	Drop Off PT./Time	Pick Up PT./Time		
CRW T1 PAYSON IHC C-147 9/24	MICHAEL SCHINSTOCK	16	N	LOON LK. C.G.0800	1800		
CRW T1 CEDAR CITY IHC C-8 9/26	BRIAN BURBRIDGE	19	N	LOON LK. C.G.0800	1800		
CRW T1 SAWTOOTH IHC C-89 9/27	MICHAEL KRUPSKI	20	N	LOON LK. C.G.0800	1800		
CRW T2IA RED ROCK C-39 9/28	BRANDON JOHNSON	19	N	LOON LK. C.G.0800	1800		
CRW T2IA NMCIF ACOMA #1 C-131	ANDREW M HENRY	20	N	LOON LK. C.G.0800	1800		
T/F ENF KING #3		1	N	LOON LK. C.G.0800	1800		
TFLD O-339	BRIAN MULHOLLEN	1	N	LOON LK. C.G.0800	1800		
ENG T6 E-380 10/1	DREW MAXWELL	2	N	LOON LK. C.G.0800	1800		
ENG6 CO MVP E-360 10/1	DANIEL DYER	3	N	LOON LK. C.G.0800	1800		
ENG T6 #3629 E-376 10/1	TRAVIS MOORE	3	N	LOON LK. C.G.0800	1800		
ENG T6 ARF #671 E-365 10/2	NICHOLAS FETSCH	3	N	LOON LK. C.G.0800	1800		
ENG T6 CO-WRF E-373 10/1	TODD KING	4	N	LOON LK. C.G.0800	1800		
ENG T6 #603 E-371 10/2	MICHAEL OTTOSEN	5	N	LOON LK. C.G.0800	1800		
ENG T6 # 631 E-377 10/1	WILLIAM HALL	3	N	LOON LK. C.G.0800	1800		
ENG S/T T1 1800A E-392 9/30	BARRY SPRIGGS	22	N	LOON LK. C.G.0800	1800		
ENG S/T T3 5605 C E-538 10/3	VICTOR LEFOR	27	N	LOON LK. C.G.0800	1800		
DOZ T2 NORTHSTATE E-110* 10/1	GIFFORD TALMADGE	2	N	LOON LK. C.G.0800	1800		
DOZ T2 NORTHSTATE E-120* 10/1	GEORGE POE	2	N	LOON LK. C.G.0800	1800		
DOZ T2 NORTHSTATE E-122* 10/1	MIKE BRASK	3	N	LOON LK. C.G.0800	1800		
DOZ T2 BIG EDS CRANE E-210 9/29	RICK ROGER	3	N	LOON LK. C.G.0800	1800		
7. Control Operations							
Construct direct / indirect line from the Division 1T / 1W break to the Hell Hole Reservoir.							
8. Special Instructions							
All Division Supervisors need to download information to the Sit Unit for all completed line and proposed line.							
Identify resources to respond for initial attack. Noxious weeds are marked by orange "noxious weed" flagging. Minimize or avoid activities in these areas.							
Sensitive areas are marked with pink/black checkerboard flagging. Minimize ground disturbing activities in these areas.							
* Indicates a 24 hour resource 0600-0600							
9. Division/Group Communications Summary							
Function	Frequency - RX	Frequency - TX	Tone	System	Channel	System	Channel
Command	166.6125	168.4000	136.5	NIFC C4	1		
Tactical Div/Group	168.2375	168.2375		R5 T6	12		
Logistics							
Air to Ground	169.1500	169.1500		A/G CMD	13		
Prepared by (Resource Unit Leader)		Approved by (Planning Section Chief)		Date Prepared		Time Prepared	
G. Thompson / J. Switzler / E. Mayte (t)		Dennis Cooper / Jason Schillinger (t)		09/21/14		1532	

Division Assignment List	1. Branch	2. Division/Group
	XVI	1 W

3. Incident Name KING - ZONE 1	4. Operational Period 09/22/14 Monday Day Shift 0600 - 1800
--	--

5. Operations Personnel

Operations Chief	LES CURTIS; STEVE BURNS (t)	Division/Group Supervisor	COREY ROSE
Operations Chief		Air Attack Supervisor	
Branch Director	SEAN JOHNSON	Safety Officer	M HAMEL; S. RYBERG; C. JORDAN (t)

6. Resources Assigned this Period

Strike Team/Task Force/ Resource Designator	Leader	Num of Pers.	Trans. Y/N	Drop Off PT./Time	Pick Up PT./Time
WT T1 ALL AGENCY CONTR E-253 9/29	DOUG HILL	2	N	LOON LK C.G. 1800	0600
WT T1 TACTICAL E-142 10/2	DOUG ROGERS	2	N	LOON LK C.G. 1800	0600
WT T1 TACTICAL E-138 10/2	ZACHARY WITTERS	2	N	LOON LK C.G. 1800	0600
WT T1 E-139 10/2	ROBERT THORPE	4	N	LOON LK C.G. 1800	0600
SOFR O-3089 10/4	JECOBIE WATERS	1	N	LOON LK C.G. 1800	0600
SOFR O-938 10/4	MATTHEW BROWN	1	N	LOON LK C.G. 1800	0600
FEMP O-494 10/2	DAN NUNEZ	1	N	LOON LK C.G. 1800	0600
FEMP O-755 10/5	CHAD MEKETARIAN	1	N	LOON LK C.G. 1800	0600
FEMT O-767 10/4	SEAN TIERNEY	1	N	LOON LK C.G. 1800	0600
FEMT O-495 10/2	TRAVIS MOORE	1	N	LOON LK C.G. 1800	0600
FOBS O-452 10/2	ROB BOZEMAN	1	N	LOON LK C.G. 1800	0600
FOBS O-451 10/3	RICHARD P RATCLIFF	1	N	LOON LK C.G. 1800	0600
READ O-466 10/1	JESSE KRAUT	1	N	LOON LK C.G. 1800	0600
READ O-328 9/29	JORDAN SERIN	1	N	LOON LK C.G. 1800	0600

7. Control Operations

Construct direct / indirect line from the Division 1T / 1W break to the Hell Hole Reservoir.

8. Special Instructions

All Division Supervisors need to download information to the Sit Unit for all completed line and proposed line.

Identify resources to respond for initial attack. Noxious weeds are marked by orange "noxious weed" flagging. Minimize or avoid activities in these areas.

Sensitive areas are marked with pink/black checkerboard flagging. Minimize ground disturbing activities in these areas.

* Indicates a 24 hour resource 0600-0600

9. Division/Group Communications Summary

Function	Frequency - RX	Frequency - TX	Tone	System	Channel	System	Channel
Command	166.6125	168.4000	136.5	NIFC C4	1		
Tactical Div/Group	168.2375	168.2375		R5 T6	12		
Logistics							
Air to Ground	169.1500	169.1500		A/G CMD	13		

Prepared by (Resource Unit Leader) G. Thompson/ J. Switzler/ E. Mayte (t)	Approved by (Planning Section Chief) Dennis Cooper / Jason Schillinger (t)	Date Prepared 09/21/14	Time Prepared 1532
--	---	---------------------------	-----------------------

Division Assignment List			1. Branch XVI		2. Division/Group 1 Y		
3. Incident Name KING - ZONE 1			4. Operational Period 09/22/14 Monday Day Shift 0600 - 1800				
5. Operations Personnel							
Operations Chief		LES CURTIS; STEVE BURNS (t)		Division/Group Supervisor		M. CHERRY; D. SOLDAVINI (t)	
Operations Chief				Air Attack Supervisor			
Branch Director		SEAN JOHNSON		Safety Officer		M HAMEL; S. RYBERG; C. JORDAN (t)	
6. Resources Assigned this Period							
Strike Team/Task Force/ Resource Designator		Leader		Num of Pers.	Trans. Y/N	Drop Off PT./Time	Pick Up PT./Time
CRW T1 LONE PEAK IHC C-149 9/27		KRIS BRUINGTON		23	N	LOON LK. C.G.0800	1800
CRW T2IA AOICC INTER C-10 9/30		TIM DEATON		20	N	LOON LK. C.G.0800	1800
CRW T2 BEAR JAW C-9 9/30		JD OTTMAN		20	N	LOON LK. C.G.0800	1800
ENG S/T XTB 4228C E-168 9/29		JON ANDERSON		19	N	LOON LK. C.G.0800	1800
ENG S/T XCO 3025C E-189 9/29		REX MAYES		17	N	LOON LK. C.G.0800	1800
DOZ T2 SHF 79 E-112 9/30		JASON SHURRAH		3	N	LOON LK. C.G.0800	1800
DOZ2 T2 (CA-PNF) E-144 9/29		SCOTT SIBBALD		3	N	LOON LK. C.G.0800	1800
DOZ2 T2 (CA-PNF) E-145 9/29		ANDREW SHEPHERD		2	N	LOON LK. C.G.0800	1800
DOZ T2 CASHF 29 E-146 9/29		DAVID BROWN		2	N	LOON LK. C.G.0800	1800
WT T3 AWB INC E-13 9/28		DAB BRADY		1	N	LOON LK. C.G.0800	1800
WT T1 TACTICAL E-128 9/30		ALAN WEST		2	N	LOON LK. C.G.0800	1800
WT T1 E-258* 9/29		RICHARD YOST		2	N	LOON LK. C.G.0800	1800
WT T1 EMERSON ASSOC. E-51* 9/28		MEL EMERSON		2	N	LOON LK. C.G.0800	1800
WT T1 ARBOR TREE E-263* 9/29		LU ESTRADA		2	N	LOON LK. C.G.0800	1800
WT T2 49ER E-3* 9/28		BOB ALVAREZ		2	N	LOON LK. C.G.0800	1800
HEQB O-259 10/1		CHRIS J COLT		1	N	LOON LK. C.G.0800	1800
HEQB O-241 9/30		TRAVIS ORANGE		1	N	LOON LK. C.G.0800	1800
HEQB O-257 9/30		MATTHEW KILGRIFF		1	N	LOON LK. C.G.0800	1800
CHIP BURKE E-439 10/3		TIM BURKE		1	N	LOON LK. C.G.0800	1800
CHIPPER -T3 -FIRESTORM E-438 10/3		GIDEON MACOMBER		2	N	LOON LK. C.G.0800	1800
7. Control Operations							
Construct direct / indirect line from the Division 1W / 1Y to Branch XVI / VII.							
8. Special Instructions							
All Division Supervisors need to download information to the Sit Unit for all completed line and proposed line.							
Identify resources to respond for initial attack. Noxious weeds are marked by orange "noxious weed" flagging. Minimize or avoid activities in these areas.							
Sensitive areas are marked with pink/black checkerboard flagging. Minimize ground disturbing activities in these areas.							
* Indicates a 24 hour resource 0600-0600							
9. Division/Group Communications Summary							
Function	Frequency - RX	Frequency - TX	Tone	System	Channel	System	Channel
Command	166.6125	168.4000	136.5	NIFC C4	1		
Tactical Div/Group	166.7250	166.7250		NIFC T5	7		
Logistics							
Air to Ground	169.1500	169.1500		A/G CMD	13		
Prepared by (Resource Unit Leader) G. Thompson / J. Switzler / Eric Mayte (t)			Approved by (Planning Section Chief) Dennis Cooper / Jason Schillinger (t)		Date Prepared 09/21/14		Time Prepared 1532

Division Assignment List	1. Branch XVI	2. Division/Group 1Y
---------------------------------	-------------------------	--------------------------------

3. Incident Name KING - ZONE 1	4. Operational Period 09/22/14 Monday Day Shift 0600 - 1800
--	---

5. **Operations Personnel**

Operations Chief	LES CURTIS; STEVE BURNS (t)	Division/Group Supervisor	M CHERRY; D SOLDAVINI (t)
Operations Chief		Air Attack Supervisor	
Branch Director	SEAN JOHNSON	Safety Officer	M HAMEL; S. RYBERG; C. JORDAN (t)

6. **Resources Assigned this Period**

Strike Team/Task Force/ Resource Designator	Leader	Num of Pers.	Trans. Y/N	Drop Off PT./Time	Pick Up PT./Time
CHIP SKYLINE E-471 10/4		2	N	LOON LK. C.G. 0800	1800
CHIP DIAMOND E-472 10/3		2	N	LOON LK. C.G. 0800	1800
DIVS O-387 10/1	SHANNON MYERS	1	N	LOON LK. C.G. 0800	1800
DIVS O-220 10/1	JUSTIN HANLEY	1	N	LOON LK. C.G. 0800	1800
SOFR O-785 10/6	STEVEN M COUNTS	1	N	LOON LK. C.G. 0800	1800
FEMP O-494 10/2	DANIEL M NUNEZ	1	N	LOON LK. C.G. 0800	1800
FEMP O-755 10/5	CHAD M MEKETARIAN	1	N	LOON LK. C.G. 0800	1800
FEMT O-767 10/4	SEAN TIERNEY	1	N	LOON LK. C.G. 0800	1800
FEMT O-495 10/2	TRAVIS S MOORE	1	N	LOON LK. C.G. 0800	1800
FOBS O-450 10/3	ALEX RUDNEY	1	N	LOON LK. C.G. 0800	1800
FOBS (T) O-613 10/3	JAMES PATRICK CRAIG	1	N	LOON LK. C.G. 0800	1800

7. **Control Operations**

Construct direct / indirect line from the Division 1W / 1Y to Branch XVI / VII.

8. **Special Instructions**

All Division Supervisors need to download information to the Sit Unit for all completed line and proposed line.

Identify resources to respond for initial attack. Noxious weeds are marked by orange "noxious weed" flagging. Minimize or avoid activities in these areas.

Sensitive areas are marked with pink/black checkerboard flagging. Minimize ground disturbing activities in these areas.

* Indicates a 24 hour resource 0600-0600

9. **Division/Group Communications Summary**

Function	Frequency - RX	Frequency - TX	Tone	System	Channel	System	Channel
Command	166.6125	168.4000	136.5	NIFC C4	1		
Tactical Div/Group	166.7250	166.7250		NIFC T5	7		
Logistics							
Air to Ground	169.1500	169.1500		A/G CMD	13		

Prepared by (Resource Unit Leader) G. Thompson / J. Switzler / E. Mayte (t)	Approved by (Planning Section Chief) Dennis Cooper / Jason Schillinger (t)	Date Prepared 09/21/14	Time Prepared 1532
---	--	----------------------------------	------------------------------

Division Assignment List 1. Branch **EAST CONTINGENCY** 2. Division/Group **STAR**

3. Incident Name **KING - ZONE 1** 4. Operational Period **09/22/14 Monday Day Shift 0600 - 1800**

5. Operations Personnel

Operations Chief **LES CURTIS; STEVE BURNS (t)** Division/Group Supervisor **MARK WINKELMAN**
Operations Chief Air Attack Supervisor
Branch Director **MATT CONKLIN** Safety Officer **M HAMEL; S. RYBERG; C. JORDAN (t)**

6. Resources Assigned this Period

Strike Team/Task Force/ Resource Designator	Leader	Num of Pers.	Trans. Y/N	Drop Off PT./Time	Pick Up PT./Time
CREW T2IA SALYER C-174 10/5	JOSH EICHAMER	20	N	PER OPS 0800	1800
CREW T2IA PIMA #1 C-175 10/5	MARIO DIA	20	N	PER OPS 0800	1800

7. Control Operations
Brush roads/trail systems to develop contingency lines in the star trail area.

8. Special Instructions
All Division Supervisors need to download information to the Sit Unit for all completed line and proposed line.
Identify resources to respond for initial attack. Noxious weeds are marked by orange "noxious weed" flagging. Minimize or avoid activities in these areas.
Sensitive areas are marked with pink/black checkerboard flagging. Minimize ground disturbing activities in these areas.
* Indicates a 24 hour resource 0600-0600

9. Division/Group Communications Summary

Function	Frequency - RX	Frequency - TX	Tone	System	Channel	System	Channel
Command	166.6125	168.4000	136.5	NIFC C4	1		
Tactical Div/Group	168.2500	168.2500		NIFC T7	9		
Logistics							
Air to Ground	169.1500	169.1500		A/G CMD	13		

Prepared by (Resource Unit Leader) **G. Thompson / J. Switzler / E. Mayte (t)** Approved by (Planning Section Chief) **Dennis Cooper / Jason Schillinger (t)** Date Prepared **09/21/14** Time Prepared **2004**

Division Assignment List	1. Branch EAST CONTINGENCY	2. Division/Group DIVIDE
---------------------------------	--------------------------------------	------------------------------------

3. Incident Name KING - ZONE 1	4. Operational Period 09/22/14 Monday Day Shift 0600 - 1800
--	---

5. **Operations Personnel**

Operations Chief	LES CURTIS; STEVE BURNS (t)	Division/Group Supervisor	CHRISTOPHER ANTHONY
Operations Chief		Air Attack Supervisor	
Branch Director	MATT CONKLIN	Safety Officer	M HAMEL; S. RYBERG; C. JORDAN (t)

6. **Resources Assigned this Period**

Strike Team/Task Force/ Resource Designator	Leader	Num of Pers.	Trans. Y/N	Drop Off PT./Time	Pick Up PT./Time
CRW T1 AUGUSTA C-6 10/1	TED DOCEV	20	N	PER OPS 0800	1800
CREW T2IA BIG HORN BASIN 2 C-170 10/1	MICKEY SIRIOS	20	N	PER OPS 0800	1800
CREW T2IA GILA C-171 10/5	FELIX VALDEZ	20	N	PER OPS 0800	1800

7. Control Operations
 Brush roads/trail systems to develop contingency lines in the Divide trail area.

8. Special Instructions
 All Division Supervisors need to download information to the Sit Unit for all completed line and proposed line.
 Identify resources to respond for initial attack. Noxious weeds are marked by orange "noxious weed" flagging. Minimize or avoid activities in these areas.
 Sensitive areas are marked with pink/black checkerboard flagging. Minimize ground disturbing activities in these areas.
 * Indicates a 24 hour resource 0600-0600

9. **Division/Group Communications Summary**

Function	Frequency - RX	Frequency - TX	Tone	System	Channel	System	Channel
Command	166.6125	168.4000	136.5	NIFC C4	1		
Tactical Div/Group	168.2500	168.2500		NIFC T7	9		
Logistics							
Air to Ground	169.1500	169.1500		A/G CMD	13		

Prepared by (Resource Unit Leader) G. Thompson / J. Switzler / E. Mayte (t)	Approved by (Planning Section Chief) Dennis Cooper / Jason Schillinger (t)	Date Prepared 09/21/14	Time Prepared 2010
--	---	---------------------------	-----------------------

Division Assignment List	1. Branch EAST CONTINGENCY	2. Division/Group HIGHWAY 89
---------------------------------	--------------------------------------	--

3. Incident Name KING - ZONE 1	4. Operational Period 09/22/14 Monday Day Shift 0600 - 1800
--	--

5. **Operations Personnel**

Operations Chief	LES CURTIS; STEVE BURNS (t)	Division/Group Supervisor	KIM OLSON; RON GREGOR (t)
Operations Chief		Air Attack Supervisor	
Branch Director	MATT CONKLIN	Safety Officer	M HAMEL; S. RYBERG; C. JORDAN (t)

6. **Resources Assigned this Period**

Strike Team/Task Force/ Resource Designator	Leader	Num of Pers.	Trans. Y/N	Drop Off PT./Time	Pick Up PT./Time
UNSTAFFED					

7. Control Operations
Develop structure defense plans and potential needs assesment.

8. Special Instructions
All Division Supervisors need to download information to the Sit Unit for all completed line and proposed line.
Identify resources to respond for initial attack. Noxious weeds are marked by orange "noxious weed" flagging. Minimize or avoid activities in these areas.
Sensitive areas are marked with pink/black checkerboard flagging. Minimize ground disturbing activities in these areas.
* Indicates a 24 hour resource 0600-0600

9. **Division/Group Communications Summary**

Function	Frequency - RX	Frequency - TX	Tone	System	Channel	System	Channel
Command	166.6125	168.4000	136.5	NIFC C4	1		
Tactical Div/Group	168.2500	168.2500		NIFC T7	9		
Logistics							
Air to Ground	169.1500	169.1500		A/G CMD	13		

Prepared by (Resource Unit Leader) G. Thompson / J. Switzler / E. Mayte (t)	Approved by (Planning Section Chief) Dennis Cooper / Jason Schillinger (t)	Date Prepared 09/21/14	Time Prepared 2010
--	---	---------------------------	-----------------------

Division Assignment List	1. Branch EAST CONTINGENCY	2. Division/Group CEDARS
---------------------------------	--------------------------------------	------------------------------------

3. Incident Name KING - ZONE 1	4. Operational Period 09/22/14 Monday Day Shift 0600 - 1800
--	---

5. Operations Personnel			
Operations Chief	LES CURTIS; STEVE BURNS (t)	Division/Group Supervisor	TBD
Operations Chief		Air Attack Supervisor	
Branch Director	MATT CONKLIN	Safety Officer	M HAMEL; S. RYBERG; C. JORDAN (t)

6. Resources Assigned this Period						
Strike Team/Task Force/ Resource Designator	Leader	Num of Pers.	Trans. Y/N	Drop Off PT./Time	Pick Up PT./Time	
ENG S/T OES 2870C E-88 9/29	TONY CONNELL	22	N	PER OPS 0800	1800	
ENG T6 ENG 681 E-366 9/30	TODD LIKE	3	N	PER OPS 0800	1800	

7. Control Operations
Develop structure defense plans and needs assesment for the Cedars community.

8. Special Instructions
All Division Supervisors need to download information to the Sit Unit for all completed line and proposed line. Identify resources to respond for initial attack. Noxious weeds are marked by orange "noxious weed" flagging. Minimize or avoid activities in these areas. Sensitive areas are marked with pink/black checkerboard flagging. Minimize ground disturbing activities in these areas.

* Indicates a 24 hour resource 0600-0600

9. Division/Group Communications Summary							
Function	Frequency - RX	Frequency - TX	Tone	System	Channel	System	Channel
Command	166.6125	168.4000	136.5	NIFC C4	1		
Tactical Div/Group	168.2500	168.2500		NIFC T7	9		
Logistics							
Air to Ground	169.1500	169.1500		A/G CMD	13		

Prepared by (Resource Unit Leader) G. Thompson / J. Switzler / E. Mayte (t)	Approved by (Planning Section Chief) Dennis Cooper / Jason Schillinger (t)	Date Prepared 09/21/14	Time Prepared 2011
--	---	---------------------------	-----------------------

Division Assignment List	1. Branch EAST CONTINGENCY	2. Division/Group PCT
---------------------------------	--------------------------------------	---------------------------------

3. Incident Name KING - ZONE 1	4. Operational Period 09/22/14 Monday Day Shift 0600 - 1800
--	---

5. Operations Personnel			
-------------------------	--	--	--

Operations Chief	LES CURTIS; STEVE BURNS (t)	Division/Group Supervisor	JAMES SNOW
Operations Chief		Air Attack Supervisor	
Branch Director	MATT CONKLIN	Safety Officer	M HAMEL; S. RYBERG; C. JORDAN (t)

6. Resources Assigned this Period					
-----------------------------------	--	--	--	--	--

Strike Team/Task Force/ Resource Designator	Leader	Num of Pers.	Trans. Y/N	Drop Off PT./Time	Pick Up PT./Time
UNSTAFFED					

7. Control Operations
Develop contingency needs for the Pacific Crest Trail in the Divide area.

8. Special Instructions
All Division Supervisors need to download information to the Sit Unit for all completed line and proposed line.
Identify resources to respond for initial attack. Noxious weeds are marked by orange "noxious weed" flagging. Minimize or avoid activities in these areas.
Sensitive areas are marked with pink/black checkerboard flagging. Minimize ground disturbing activities in these areas.
* Indicates a 24 hour resource 0600-0600

9. Division/Group Communications Summary							
Function	Frequency - RX	Frequency - TX	Tone	System	Channel	System	Channel
Command	166.6125	168.4000	136.5	NIFC C4	1		
Tactical Div/Group	168.2500	168.2500		NIFC T7	9		
Logistics							
Air to Ground	169.1500	169.1500		A/G CMD	13		

Prepared by (Resource Unit Leader) G. Thompson / J. Switzler / E. Mayte (t)	Approved by (Planning Section Chief) Dennis Cooper / Jason Schillinger (t)	Date Prepared 09/21/14	Time Prepared 2011
--	---	---------------------------	-----------------------

Division Assignment List	1. Branch WEST CONTINGENCY	2. Division/Group AMERICAN
---------------------------------	--------------------------------------	--------------------------------------

3. Incident Name KING - ZONE 1	4. Operational Period 09/22/14 Monday Day Shift 0600 - 1800
--	---

5. **Operations Personnel**

Operations Chief	LES CURTIS; STEVE BURNS (t)	Division/Group Supervisor	DEANO ESADES / JEFF GOYINGS (t)
Operations Chief		Air Attack Supervisor	
Branch Director	DON FORSYTH	Safety Officer	M HAMEL; S. RYBERG; C. JORDAN (t)

6. **Resources Assigned this Period**

Strike Team/Task Force/ Resource Designator	Leader	Num of Pers.	Trans. Y/N	Drop Off PT./Time	Pick Up PT./Time
ENG S/T XMY 2175C E-308 9/28	HUMBERTO ARISTA	20	N	PER OPS 0800	1800
ENG S/T XPL 4133C E-164 9/29	PATRICK NELSON	19	N	PER OPS 0800	1800
ENG S/T T3 367 E-533 10/3	SEAN JOHNNY	27	N	PER OPS 0800	1800
ENG S/T XNAC 2200C E-307 9/28	MIKE DOMBROWSKI	21	N	PER OPS 0800	1800
ENG S/T T3 PIDC E-537 9/29	S.PEARSON, J. ASHFORD	21	N	PER OPS 0800	1800
ENG S/T 2 T3 E-498 9/27	JAY WALTER	20	N	PER OPS 0800	1800

7. **Control Operations**

Brush roads/trail systems to develop contingency lines in the area of the old Star Fire scar.

8. **Special Instructions**

All Division Supervisors need to download information to the Sit Unit for all completed line and proposed line. Identify resources to respond for initial attack. Noxious weeds are marked by orange "noxious weed" flagging. Minimize or avoid activities in these areas. Sensitive areas are marked with pink/black checkerboard flagging. Minimize ground disturbing activities in these areas.

* Indicates a 24 hour resource 0600-0600

9. **Division/Group Communications Summary**

Function	Frequency - RX	Frequency - TX	Tone	System	Channel	System	Channel
Command	166.6125	168.4000	136.5	NIFC C4	1		
Tactical Div/Group	166.5500	166.5500		R5 T4	10		
Logistics							
Air to Ground	169.1500	169.1500		A/G CMD	13		

Prepared by (Resource Unit Leader) G. Thompson / J. Switzler / E. Mayte (t)	Approved by (Planning Section Chief) Dennis Cooper / Jason Schillinger (t)	Date Prepared 09/21/14	Time Prepared 2014
--	---	---------------------------	-----------------------

AIR OPERATIONS SUMMARY

(Expanded Form for Large Operations)

OPERATIONAL PERIOD DATE: DAY SHIFT DATE: 09/22/2014

START: 0700 END: 2000

1. INCIDENT NAME: King

2. PREPARED BY: John Keesee *JK*

3. Prepared 09/21/14 1930 hrs

4. REMARKS (Safety Notes, Hazards, Air Operations Special Equipment, etc.):
 STEEP SMOKEY CONDITIONS, OTHER FIRES, OTHER AIRCRAFT
 COULD FLY IN OUR AREA

SUNRISE: 0650 SUNSET : 1902

5. TFR: 47646
 Altitude : 10,500' MSL

Freq. 118.6250

See TFR map

All GPS data to be collected (degrees, minutes & decimal minutes)

**Avoid aerial application of retardant or foam within 300' of waterways, bodies of water. If retardant is dropped within these areas, notify AOB/D with Lat & Long, est. of gallons, and a map.

FAA tower in place at Placerville airport.

Incident aircraft will support initial attack within and adjacent to the TFR.

TRACK RETARDANT DROP LOCATIONS

6. PERSONNEL		Phone	FREQUENCIES	AM	FM
AOBD:	John Keesee (zone 1)	805-551-6422	AIR/AIR FW:	118.6250	166.6750
AOBD:	Frank Podesta (zone 2)	209-419-4408	AIR/AIR RW:	120.5750 zone 1 135.7250 zone 2	
ASGS:	Craig Dado (zone 1)	530-518-6688	A/G Command:		169.1500
ASGS:	Jon Chin (zone 2)	760-250-6230	A/G Tactical:		167.9500
HLCO:	Lane Caldwell	530-310-2211	DECK:	163.100	
HLCO:	Doug Ross	951-663-9740	COMMAND:	TX	RX
ATGS:	Jason Withrow	530-206-6955	AIR GUARD:	168.625	Tone Tx 110.9
ATGS:	Todd White	530-263-5621	TOWER:	119.100	
HEBM:	Travis Taylor (T)	208-241-0399			
HEBM:	Dave Ito	530-391-6583			
Cobra:	Stan Kubota	530-949-9466			
Grass Valley ATB		530-272-4952			
McClellan ATB		530-391-7514			

8. FIXED-WING # Avail / Type/ Make-Model / FAA Nr / Base(s)

Air Tactical:
AA 17

AA 112

Lead planes:

Airtankers:

On order

Other:
Camino Dispatch 530-647-5220

9. HELICOPTERS (Use Additional Sheets As Necessary)

FAA N#	TY	MAKE/MODEL	BASE	AVAIL	START	REMARKS	FAA N#	TY	MAKE/MODEL	BASE	AVAIL	START	REMARKS
301	3	BELL 206	PVF	0800	0700	Recon/Helco	510	2	Bell 210	PVF	0800	0700	Bucket/Shuttle
54E	3	AS 350	PVF	0800	0700	Recon/Helco	507	2	Cobra	PVF	0800	0700	Air Attack/Helco
67H	3	Bell 206	PVF	0800	0700	Recon/Helco	408	2	Bell 205	GOO	0800	0700	Medevac/Hoist
7AC	3	Bell 407	PVF	0800	0700	IR/Mapping	HT 781	1	Skycrane	PVF	0800	0700	Tanked
104	2	Bell 205	PVF	0800	0700	Bucket/Shuttle/Hoist	HT 783	1	Skycrane	PVF	0800	0700	Tanked
5DY	2	Bell 205	PVF	0800	0700	Bucket/Shuttle	HT 746	1	Skycrane	PVF	0800	0700	Tanked
7HX	2	Bell 205	PVF	0800	0700	Bucket/Shuttle	HT 734	1	Skycrane	GOO	0800	0700	Tanked
516	2	Bell 212	PVF	0800	0700	Bucket/Shuttle	3CK	1	S-61	PVF	0800	0700	Bucket
212AH	2	Bell 212	PVF	0800	0700	Bucket/Shuttle	43T	1	S-61	GOO	0800	0700	Bucket
2TH	2	Bell 212	PVF	0800	0700	Bucket/Shuttle	HT 715	1	Skycrane	SLT	0800	0700	Tanked

KING ZONE 1 SAFETY MESSAGE
“It’s NOT about Rules, It’s about ATTITUDE”

INCIDENT: King Zone 1

DATE: September 22, 2014 DAY
 TIME: 0600-1800

Safety Zones

- A safety zone is an area where a firefighter can survive without a fire shelter.
- Considerations for effective safety zones:**
- Take advantage of heat barriers such as lee side of ridges, large rocks, or solid structures.
- When possible, burn out safety zones prior to arrival of fire front.
- Avoid locations upslope or downwind from the fire; chimneys, saddles, or narrow canyons; and steep uphill escape routes.
- Separation distance between the firefighter and the flames should be at least four times the maximum continuous flame height. Distance separation is the radius from the center of the safety zone to the nearest fuels.

GENERAL SAFETY CONCERNS

- **Driving-** Predictable is preventable. Speeding=Accident. Slow down and keep an eye out for wildlife and civilians.
- **Wildlife-**Rattlesnakes have been observed. Bees continue to be an issue. Avoid when possible and know the Medical Plan (ICS 206) in the event of a medical incident.
- **Stump Holes-** Lots of stump holes are out there as drought stressed root systems continue to burn out.
- **DEHYDRATION** - It can take its toll. Drink lots of **WATER**. Strive to drink 2 quarts per hour during heavy exertion.
- **FOOTING-** Lots of steep and unstable terrain. Please take extra time and care out there.

Watch Out Situation of the “Day”



3. SAFETY ZONES AND ESCAPE ROUTES NOT IDENTIFIED

Primary Safety Concerns of the Shift:

***Driving-** Watch out for logging traffic on Foresthill Road; Deer on all roads; Other drivers/hunters, just don’t trust them; use backers; Keep all driving to mission specific, eliminate unnecessary traffic?

***Danger and Hazard Trees-** Be suspicious of all trees. Green trees, large trees, diseased trees, leaning trees, snags, burned trees, fire stressed trees are all dangerous. Perform the assessments, and minimize the risk before exposing crewmembers.

***The “Crud”-** See the Medical Unit when you first see the onset of the crud. Take vitamins, drink lots of water and juice, eat well, get as much rest as possible, use hand sanitizers, and avoid the common touch areas.

***Safety is an attitude,** it’s not something we need to remember to do.

CIMT 5, Randy Unkovich

[Handwritten Signature] SOF7(4) 9/22/14

INCIDENT SAFETY ANALYSIS 215a

KING INCIDENT (ZONE 1) CA-ENF-023461 - Monday, September 22, 2014

8. Location	9. Hazard	6. Control or Abatement Action (Engineering, Administrative, PPE, Avoidance, Education, etc)
ALL	Snag Hazards	<ul style="list-style-type: none"> • Follow Hazard Tree Safety Guidelines (IRPG p. 80). • Limit number of personnel around snags and their exposure time; fallers must be qualified for trees being fallen. • Be especially alert around snags during wind events. • Check overhead for dead branches in sleeping areas. • Maintain Situational Awareness.
ALL	Aircraft Operations	<ul style="list-style-type: none"> • Keep personnel out of drop zones. • Use air-to-ground freq. to communicate with aircraft. • Use clear, concise statements when directing aircraft. Use clock directions from pilot's perspective.
ALL	Direct Attack/Night Operations	<ul style="list-style-type: none"> • Do not engage in direct line tactics in areas where snags are present. • Snag areas in day time before engaging personnel. • Snag roads where nighttime travel is necessary. • Ensure medical protocols are followed. • Have medivac sites pre-identified/established. • Ensure good communications exist and tested.
ALL	Driving Hazards	<ul style="list-style-type: none"> • Practice defensive driving at all times. • Adhere To 30 mph speed limit on forest roads • Drive with headlights on. • Be alert for wildlife and livestock on roads at all times. • Slow down on washboard surfaces. • Avoid gravel berms on the sides of roadways. • Increase following distances on dusty roads. Slow down when you meet opposing traffic. • Maintain Situational Awareness.
ALL	Severe Fire Behavior	<ul style="list-style-type: none"> • Review "Severe Fire Behavior Potential" (IRPG p.68). • Monitor current weather conditions and forecasts. Make sure all personnel receive thorough briefings every shift. • Be observant for formation and passage of pyro-cumulous cells over the fire area and alert all personnel. • Maintain adequate escape routes and safety zones. Advise all personnel if these are compromised or changed. Set trigger points when appropriate. • Adhere to 10 Std Orders, mitigate 18 situations. • Maintain Situational Awareness
ALL	Working around Dozers	<ul style="list-style-type: none"> • Maintain safe separation distance of personnel from dozers, especially downhill. • Ensure dozers are supervised by qualified DOZB.
ALL	Mines	<ul style="list-style-type: none"> • Identify and avoid mining areas • Notify others of mining hazards and flag • Be aware of vertical vent shafts, indicators may be slight indentations in terrain • Watch for and keep out of any horizontal adits or shafts that may be located into the side of a ridge or mountain

E. J. Ford 9/22/14

INCIDENT SAFETY ANALYSIS 215a

ALL	Work/Rest and Fatigue	<ul style="list-style-type: none"> • Be alert for signs of fatigue and take breaks as necessary. • Maintain 2:1 work/rest ratio. • Monitor incoming resources for level of fatigue.
ALL	Hydration	<ul style="list-style-type: none"> • Encourage drinking water before, during and after shifts, up to 1.5 gal. during shifts • Be alert for signs of heat stress in yourself and others
ALL	Line Construction	<ul style="list-style-type: none"> • Conduct thorough briefing for all personnel involved (inside rear cover IRPG). • Ensure LCES in place prior to engagement (IRPG p. 9). • Establish adequate safety zones (IRPG p.8). • Use Downhill Line Checklist (IRPG p. 9). • Follow "Look Up, Look Down, Look Around" procedures (IRPG p. 3-4). • Utilize Risk Management Process (IRPG p.1).
ALL	Burning Operations	<ul style="list-style-type: none"> • Conduct thorough briefing for all personnel involved (inside rear cover IRPG). • All personnel to be fully qualified for their assignments. Trainees must have qualified trainers. • Utilize Risk Mgmt. Process (IRPG p. 1) for implementing plan. • Required PPE to be worn by all personnel involved. • LCES must be established prior to implementing burning operations (IRPG p. 7)
ALL	Structure Protection & HazMat Issues	<ul style="list-style-type: none"> • Conduct thorough briefing for all personnel involved (inside rear cover IRPG). • Utilize Structure Assessment Checklist (IRPG p.14). • Follow structure Protection Guidelines (IRPG p. 16).
ALL	Foot Travel	<ul style="list-style-type: none"> • When walking through steep, rocky, and possibly wet terrain, watch footing and maintain proper spacing. • Watch for over-head hazards. • Treat "hot spots" on your feet before they become blisters. • Maintain downhill tool placement • Refer to F.S. Health and Safety Code sections 18.1, 18.2, 18.3
ALL	Tree Felling	<ul style="list-style-type: none"> • Refer to F.S. Health and Safety Code sections 22.48G. • Conduct thorough briefing for all personnel involved (inside rear cover IRPG). • Establish traffic control as necessary. • Perform tree evaluation, use IRPG page 80. Use Look-Up, Down, All Around Process. IRPG page 2. • Use all required PPE. • Minimize exposure to personnel.
Zone 1	Spike Camps	<ul style="list-style-type: none"> • Ensure camps are clean of trash to avoid attracting wildlife • Keep sleeping areas are clear of snags and other tripping hazards • Have hand sanitizers and body cleaning products to prevent illness • Have a GPS spike locations in the incident 204 and with the Situation Unit • Have night contact/communications plans in place

C. Jordan 9/22/14

INCIDENT RADIO COMMUNICATIONS PLAN		Incident Name KING, CA-ENF-023461 - ZONE 1				BK RADIO GROUP GROUP 14		Operational Period Date/Time 9/22/14 DAY			
Ch #	Function	Channel Name/Trunked Radio System Talkgroup	Assignment	RX Freq	N or W	RX Tone/NAC	TX Freq	N or W	TX Tone/NAC	Mode A, D or M	Remarks
1	COMMAND	NIFC C4	ZONE 1 CMD	166.6125	N	136.5	168.4000	N	136.5	A	Little Bald Mtn. / Duncon L.O.
2	COMMAND	NIFC C11	ZONE 1 CMD	170.6875	N	136.5	166.5750	N	136.5	A	Bunker Hill L.O.
3	COMMAND	NICF C12	Unassigned	173.0375	N	146.2	167.3250	N	146.2	A	Unassigned
4	COMMAND	NIFC C5	ZONE 2 CMD	167.1000	N	146.2	169.7500	N	146.2	A	ZONE 2 CMD
5	TACTICAL	NIFC T1	DIV 1B & 1M	168.0500	N		168.0500	N		A	
6	TACTICAL	NIFC T2	DIV 1D & 1T	168.2000	N		168.2000	N		A	
7	TACTICAL	NIFC T5	DIV 1F & 1Y	166.7250	N		166.7250	N		A	
8	TACTICAL	NIFC T6	DIV 1H	166.7750	N		166.7750	N		A	
9	TACTICAL	NIFC T7	DIV 1K	168.2500	N		168.2500	N		A	East Contingency Branch
10	TACTICAL	R5 T4	DIV 1P	166.5500	N		166.5500	N		A	West Contingency Branch
11	TACTICAL	R5 T5	DIV 1R	167.1125	N		167.1125	N		A	
12	TACTICAL	R5 T6	DIV 1W	168.2375	N		168.2375	N		A	
13	AIR TO GROUND	A/G CMD	ALL DIVISIONS	169.1500	N		169.1500	N		A	A/G COMMAND
14	AIR TO GROUND	A/G TAC	ALL DIVISIONS	167.9500	N		167.9500	N		A	A/G TACTICAL
15	MEDICAL	CALCORD	ALL DIVISIONS	156.0750	N		156.0750	N	156.7	A	MEDICAL COORDINATION
16	EMERGENCY ONLY	Air Guard	ALL DIVISIONS	168.6250	N		168.6250	N	110.9	A	AIR GUARD - EMERGENCY
17										A	
18										A	
19										A	
20	EMERGENCY ONLY	Air Guard	ALL DIVISIONS	168.6250	N		168.6250	N	110.9	A	AIR GUARD - EMERGENCY

Incident Location: Foresthill, CA
 County: Placer State: CA Latitude 39°1.17' N Longitude 120° 49.77' W

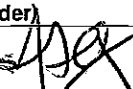

AS MPD

The convention calls for frequency lists to show four digits after the decimal place, followed by either an "N" or a "W", depending on whether the frequency is narrow or wide band. Mode refers to either "A" or "D" indicating analog or digital (e.g. Project 25) or "M" indicating mixed mode. All channels are shown as if programmed in a control station, mobile or portable radio. Repeater and base stations must be programmed with the Rx and Tx reversed.

INCIDENT RADIO COMMUNICATIONS PLAN		Incident Name KING, CA-ENF-023461 - ZONE 2				BK RADIO GROUP GROUP 15				Operational Period Date/Time 9/22/14 0700 hrs - 9/23/14 0700 hrs	
Ch #	Function	Channel Name/Tunked Radio System, Talkgroup	Assignment	RX Freq N or W	RX Tone/NAC	TX Freq N or W	Tx Tone/NAC	Mode A, D or M	Remarks		
1	COMMAND	NIFC C5	ZONE 2 ALL DIV	167.1000 N	146.2	169.7500 N	146.2	A	TONE 5 - BALD MT. - LINKED		
2	COMMAND	NIFC C12	ZONE 2 ALL DIV	173.0375 N	146.2	167.3250 N	146.2	A	TONE 5 - BIG MT. - LINKED		
3	COMMAND	NIFC C37	ZONE 2 ALL DIV	172.5500 N	146.2	162.1875 N	146.2	A	TONE 5 - UNION HILL- LINKED		
4											
5	COMMAND	NIFC C4	ZONE 1 CMD	166.6125 N	136.5	168.4000 N	136.5	A	TONE 4 - ZONE 1 CMD ONLY		
6	TACTICAL	VFIRE 24	AA/BB/CC/DD	154.2725 N	156.7	154.2725 N	156.7	A			
7	TACTICAL	VFIRE 25	DIV A/U	154.2875 N	156.7	154.2875 N	156.7	A			
8	TACTICAL	VFIRE 26	DIV D/T	154.3025 N	156.7	154.3025 N	156.7	A			
9	TACTICAL	VTAC 11	DIV EW	151.1375 N	156.7	151.1375 N	156.7	A			
10	TACTICAL	VTAC 12	DIV G/Y	154.4525 N	156.7	154.4525 N	156.7	A			
11	TACTICAL	VTAC 13	FIRING GRP	158.7375 N	156.7	158.7375 N	156.7	A			
12	TACTICAL	VTAC 14	ROAD/STAGING	159.4725 N	156.7	159.4725 N	156.7	A	ROAD GRP / STAGING		
13	AIR TO GROUND	A/G CMD	ALL DIVISIONS	169.1500 N		169.1500 N		A	A/G COMMAND		
14	AIR TO GROUND	A/G TAC	ALL DIVISIONS	167.9500 N		167.9500 N		A	A/G TACTICAL		
15	MEDICAL	CALCORD	ALL DIVISIONS	156.0750 N		156.0750 N		A	MEDICAL COORDINATION		
16	EMERGENCY ONLY	GUARD	ALL DIVISIONS	168.6250 N		168.6250 N		A	AIR GUARD - EMERGENCY		
17								A			
18								A			
19								A			
20	EMERGENCY ONLY	GUARD	ALL DIVISIONS	168.6250 N		168.6250 N		A	AIR GUARD - EMERGENCY		

Prepared By (Communications Unit) *R R*
 Incident Location: Placerville, CA
 County: El Dorado State: CA Latitude Longitude N Longitude W

The convention calls for frequency lists to show four digits after the decimal place, followed by either an "N" or a "W", depending on whether the frequency is narrow or wide band. Mode refers to either "A" or "D" indicating analog or digital (e.g. Project 25) or "M" indicating mixed mode. All channels are shown as if programmed in a control station, mobile or portable radio. Repeater and base stations must be programmed with the Rx and Tx reversed.

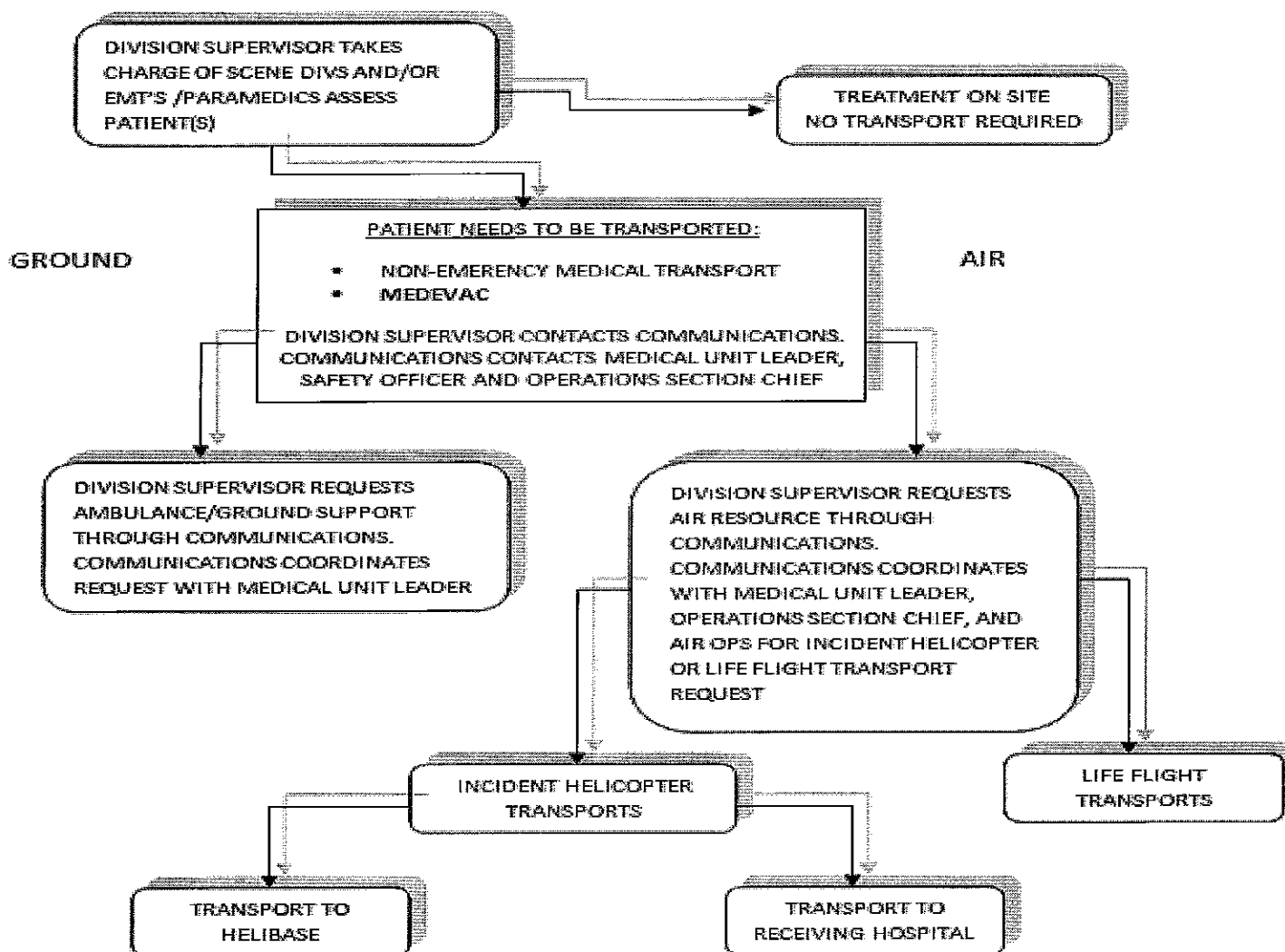
1. Incident/Project Name				2. Operational Period									
King Fire - Zone 1 (North)				Date/Time 9/22/2014 0600-1800									
2. Aid Station													
Name		Complete Address		Phone & EMS Frequency		Advanced Life Support (ALS) Yes No							
King ICP Zone 1 Frontline Medical		Foresthill Old Mill Site 23850 Foresthill Rd., Foresthill, CA 95631				XX							
3. Ambulance Services													
Name		Complete Address		Phone & EMS Frequency		Advanced Life Support (ALS) Yes No							
Eldorado County Emergency Medical Services Medic 248		Eldorado County Fire Station 17 6426 Pony Express Trall Pollock Pines, CA		911 or 530-647-5220		XX							
Foresthill Fire Department Medic 89		Foresthill FPD FS 88 5981 Gold St. Foresthill, CA		911 or 530-886-5375		XX							
Eldorado County Emergency Medical Services Medic 289		Georgetown FPD Station 61 6281 Main ST, Georgetown, CA 95634		911 or 530-647-5220		XX							
4. Air Ambulance Services													
Name		Phone		Type of Aircraft & Capability									
CAL FIRE H-104 Placerville, CA (Daytime Only)		911 or 530-647-5220		Bell 205++ Hoist, No NVG, BLS									
Kern County (KRN) H-408 Grass Valley, CA		911 or 530-647-5220		Bell 205++ Hoist, NVG, ALS									
CHP H20 or H24 Auburn, CA		911 or 916-861-1299		Eurocopter B3 Hoist, ALS, No NVG									
CALSTAR 3 Auburn, CA		911 or 530-887-0569		BO 105LS/C-30									
CAL STAR 6 South Lake Tahoe, CA		911 or 530-887-2338		BO 105LS/C-30									
5. Hospitals													
Name Complete Address		GPS Datum - NAD 83 Degrees Decimal Minutes DD° MM.MMM' N - Lat DD° MM.MMM' W - Long		Travel Time Air Gnd		Phone		Helipad Yes No		Level of Care Facility			
Marshal Medical Center 1100 Marshall Way, Placerville, CA 95667		Lat: N/A		1 Hr		(530) 622-1441				X		Level III Trauma Center	
		Long:											
		VHF: N/A											
Sutter Auburn Faith Hosp. 11815 Education St. Auburn, CA, 95602		Lat: N/A		30 Min		(530) 888-4500				X			
		Long:											
		VHF: N/A											
Sutter Roseville Medical Center 1 Medical Plaza Dr, Roseville, CA 95661		Lat: 38 45.58		25 Min 45 Min		(916) 781-1200		X		□		Level II Trauma Center	
		Long: 121 14.52											
		VHF:											
UC Davis Medical Center 2315 Stockton Ave. Sacramento, CA 95817		Lat: 38 33.17		25 Min 1 Hr		(916) 734-2363		X		□		Level I Trauma Center Burn Center	
		Long: 121 27.21											
		VHF:											
Barton Memorial Hospital 2170 South Ave. South Lake Tahoe, CA 96158		Lat: 38 54.40		30 Min 2.5 Hr		(530) 541-3420		X		□			
		Long: 119 59.48											
		VHF:											
Renown Regional Medical Center 1155 Mill St Reno, NV		Lat: 39 31 32		45 Min 2 Hr		(775) 982-4100		X		□		Level II Trauma Center Burn Center	
		Long: 119 47 44											
		VHF:											
6. Prepared By (Medical Unit Leader)								7. Date/Time		8. Reviewed By (Safety Officer)		9. Date/Time	
Robert Russell MEDL Newton Ong MEDL-TS 								09/21/2014 2000		Marty Hamel SOF 1 		09/21/2014 2000	

When an injury occurs, initiate care with available resources at scene and notify DIVS.

The DIVS shall coordinate the incident and direct necessary actions. The following steps shall be taken to mitigate the incident:

1. Determine the nature of the emergency.
2. If the emergency is a medical injury/illness, determine if the injury/illness is life threatening.
3. If the injury is life threatening, then clear designated frequency for emergency traffic.
4. Identify the on-scene point of contact by position.
5. Ensure that the Medical Unit Leader is contacted immediately.
6. Identify number injured, patient assessment(s) and location (geographic and/or GPS coordinates).
7. Identify on-scene medical personnel by position and last name (i.e. EMT Jones).
8. Identify preferred method of patient transport.
9. Determine any additional resources or equipment needed.

The Evacuation Plan should be continually evaluated, and contingencies developed in the event the first plan is not effective.



Medical Incident Report

FOR ALL MEDICAL EMERGENCIES: IDENTIFY ON SCENE INCIDENT COMMANDER BY NAME AND POSITION AND ANNOUNCE "MEDICAL EMERGENCY" TO INITIATE RESPONSE FROM IMT COMMUNICATIONS/DISPATCH.

Use items one through nine to communicate situation to communications/dispatch.

1. CONTACT COMMUNICATIONS/DISPATCH

Ex: "Communications, Div. Alpha. Stand-by for Priority Medical Incident Report." (If life threatening request designated frequency be cleared for emergency traffic.)

2. INCIDENT STATUS: Provide incident summary and command structure.

Nature of Injury/Illness		Describe the injury (Ex: Broken leg with bleeding)
Incident Name		Geographic Name + "Medical" (Ex: Trout Meadow Medical)
Incident Commander		Name of IC
Patient Care		Name of Care Provider (Ex: EMT Smith)

3. INITIAL PATIENT ASSESSMENT: Complete this section for each patient. This is only a brief, initial assessment. Provide additional patient info after completing this 9 Line Report.

Number of Patients:	Male / Female	Age:	Weight:
Conscious? <input type="checkbox"/> YES <input type="checkbox"/> NO = MEDEVAC!			
Breathing? <input type="checkbox"/> YES <input type="checkbox"/> NO = MEDEVAC!			
Mechanism of Injury: What caused the injury?			
Lat/Long (Datum WGS84) Ex: N 40° 42.45' x W 123° 03.24'			

4. SEVERITY OF EMERGENCY, TRANSPORT PRIORITY

SEVERITY	TRANSPORT PRIORITY
<input type="checkbox"/> URGENT-RED Life threatening injury or illness. <i>Ex: Unconscious, difficulty breathing, bleeding severely, 2° - 3° burns more than 4 palm sizes, heat stroke, disoriented.</i>	Ambulance or MEDEVAC helicopter. Evacuation need is IMMEDIATE.
<input type="checkbox"/> PRIORITY-YELLOW Serious Injury or illness. <i>Ex: Significant trauma, not able to walk, 2° - 3° burns not more than 1-2 palm sizes.</i>	Ambulance or consider air transport if at remote location. Evacuation may be DELAYED.
<input type="checkbox"/> ROUTINE-GREEN Not a life threatening injury or illness. <i>Ex: Sprains, strains, minor heat-related illness.</i>	Non-Emergency. Evacuation considered Routine of Convenience.

5. TRANSPORT PLAN:

Air Transport: (Agency Aircraft Preferred)

<input type="checkbox"/> Helispot	<input type="checkbox"/> Short-haul/Hoist	<input type="checkbox"/> Life Flight	<input type="checkbox"/> Other
-----------------------------------	---	--------------------------------------	--------------------------------

Ground Transport: [Click here to enter text.](#)

<input type="checkbox"/> Self-Extract	<input type="checkbox"/> Carry-Out	<input type="checkbox"/> Ambulance	<input type="checkbox"/> Other
---------------------------------------	------------------------------------	------------------------------------	--------------------------------

6. ADDITIONAL RESOURCE/EQUIPMENT NEEDS:

<input type="checkbox"/> Paramedic/EMT(s)	<input type="checkbox"/> Crew(s)	<input type="checkbox"/> SKED/Backboard/C-Collar
<input type="checkbox"/> Burn Sheet(s)	<input type="checkbox"/> Oxygen	<input type="checkbox"/> Trauma Bag
<input type="checkbox"/> Medication(s)	<input type="checkbox"/> IV/Fluid(s)	<input type="checkbox"/> Cardiac Monitor/AED
<input type="checkbox"/> Other (i.e. splints, rope rescue, wheeled litter)		

7. COMMUNICATIONS:

Function	Channel Name/Number	Receive (Rx)	Tone/NAC *	Transmit (Tx)	Tone/NAC *
<i>Ex: Command</i>	<i>Forest Rpt, Ch. 2</i>	<i>168.3250</i>	<i>110.9</i>	<i>171.4325</i>	<i>110.9</i>
COMMAND					
AIR-TO-GRND					
TACTICAL					

*(NAC for digital radio system)

8. EVACUATION LOCATION:

Lat/Long (Datum WGS84) EX: N 40 42.45' x W 123 03.24'	
Patient's ETA to Evacuation Location:	

Considerations: *If primary options fail, what actions can be implemented in conjunction with primary evacuation method? Be thinking ahead...*

REMEMBER: Confirm ETA's of resources ordered
Act according to your level of training
Be Alert. Keep Calm. Think Clearly. Act Decisively.

Division - As Assigned		Area Location Capability	
Branch X, DIV 1B 12 Hour (day)	EMS Responders & Capability:	FEMP Nick Brandow, FEMT Ryan Souder	
	Equipment Available on Scene:	ALS/BLS supplies	
	Medical Emergency Channel:	Calcord 156.0750 Tone 6 (156.7) tx/rx	
	ETA for Ambulance to Scene:		
	Air:		
	Ground:	45 min	
	Approved Helispot:	None identified	
	Lat: Long:		
		Area Location Capability	
Branch X, DIV 1D 12 Hour (day)	EMS Responders & Capability:	FEMP Nick Gabbard, FEMT Mitch Carney	
	Equipment Available on Scene:	ALS/BLS supplies	
	Medical Emergency Channel:	Calcord 156.0750 Tone 6 (156.7) tx/rx	
	ETA for Ambulance to Scene:		
	Air:		
	Ground:	1 hr	
	Approved Helispot:	None identified	
	Lat: Long:		
		Area Location Capability	
Branch XII, DIV 1H 12 Hour (day)	EMS Responders & Capability:	FEMP Donald Cutting, FEMT Bryan Esser	
	Equipment Available on Scene:	ALS/BLS supplies	
	Medical Emergency Channel:	Calcord 156.0750 Tone 6 (156.7) tx/rx	
	ETA for Ambulance to Scene:		
	Air:		
	Ground:	1.5 Hr	
	Approved Helispot:	None identified	
	Lat: Long:		
		Area Location Capability	
Branch XII, DIV 1K 12 Hour (day)	EMS Responders & Capability:	FEMP Matthew Cobb, FEMT Ben Sebok	
	Equipment Available on Scene:	ALS/BLS supplies	
	Medical Emergency Channel:	Calcord 156.0750 Tone 6 (156.7) tx/rx	
	ETA for Ambulance to Scene:		
	Air:		
	Ground:	1 Hr	
	Approved Helispot:	None identified	
	Lat: Long:		
		Area Location Capability	
Branch XVI, DIV 1W, 1Y 12 Hour (day)	EMS Responders & Capability:	FEMP Dan Nunez, FEMT Travis Moore	
	Equipment Available on Scene:	ALS/BLS supplies	
	Medical Emergency Channel:	Calcord 156.0750 Tone 6 (156.7) tx/rx	
	ETA for Ambulance to Scene:		
	Air:		
	Ground:	1 Hr	
	Approved Helispot:	None identified	
	Lat: Long:		

Area Location Capability	
Branch XIV, DIV 1W, 1Y 12 Hour (day)	EMS Responders & Capability: FEMP Chad Meketarian, FEMT Sean Tierney
	Equipment Available on Scene: ALS/BLS supplies
	Medical Emergency Channel: Calcord 156.0750 Tone 6 (156.7)tx/rx
	ETA for Ambulance to Scene:
	Air:
	Ground:
	Approved Helispot: None identified
	Lat:
	Long:
Area Location Capability	
Contingency Branch Star Contingency Divide Contingency	EMS Responders & Capability: FEMP Matt Lucas, FEMT Scott Harlan
	Equipment Available on Scene: ALS/BLS supplies
	Medical Emergency Channel: Calcord 156.0750 Tone 6 (156.7) tx/rx
	ETA for Ambulance to Scene:
	Air:
	Ground:
	Approved Helispot: None identified
	Lat:
	Long:
Area Location Capability	
	EMS Responders & Capability:
	Equipment Available on Scene: ALS/BLS supplies
	Medical Emergency Channel: Calcord 156.0750 Tone 6 (156.7) tx/rx
	ETA for Ambulance to Scene:
	Air:
	Ground:
	Approved Helispot: None identified
	Lat:
	Long:
Area Location Capability	

Human Resource Message

Teamwork

(Becoming "We" instead of "Me")

Teamwork is the glue that unites a variety of people and skills working together towards a common goal. Fire leaders set the stage to build a cohesive, high performing team by creating the environment for them to thrive. Leaders and members demonstrate moral courage by adhering to high ethical standards and choosing the difficult right over the easy wrong.

What are the traits of an effective team?

1. **Commitment**-members support the mission and each other
2. **Goals**-clearly and well defined and accomplished through a common approach
3. **Communication**-open, honest, respectful communication builds trust and allows for healthy discussion or conflict
4. **Trust**-know our people, look out for their well being
5. **Resilient**- adapt and change, able to bounce back
6. **Periodic evaluation**-Seek improvement and accept responsibilities for our actions

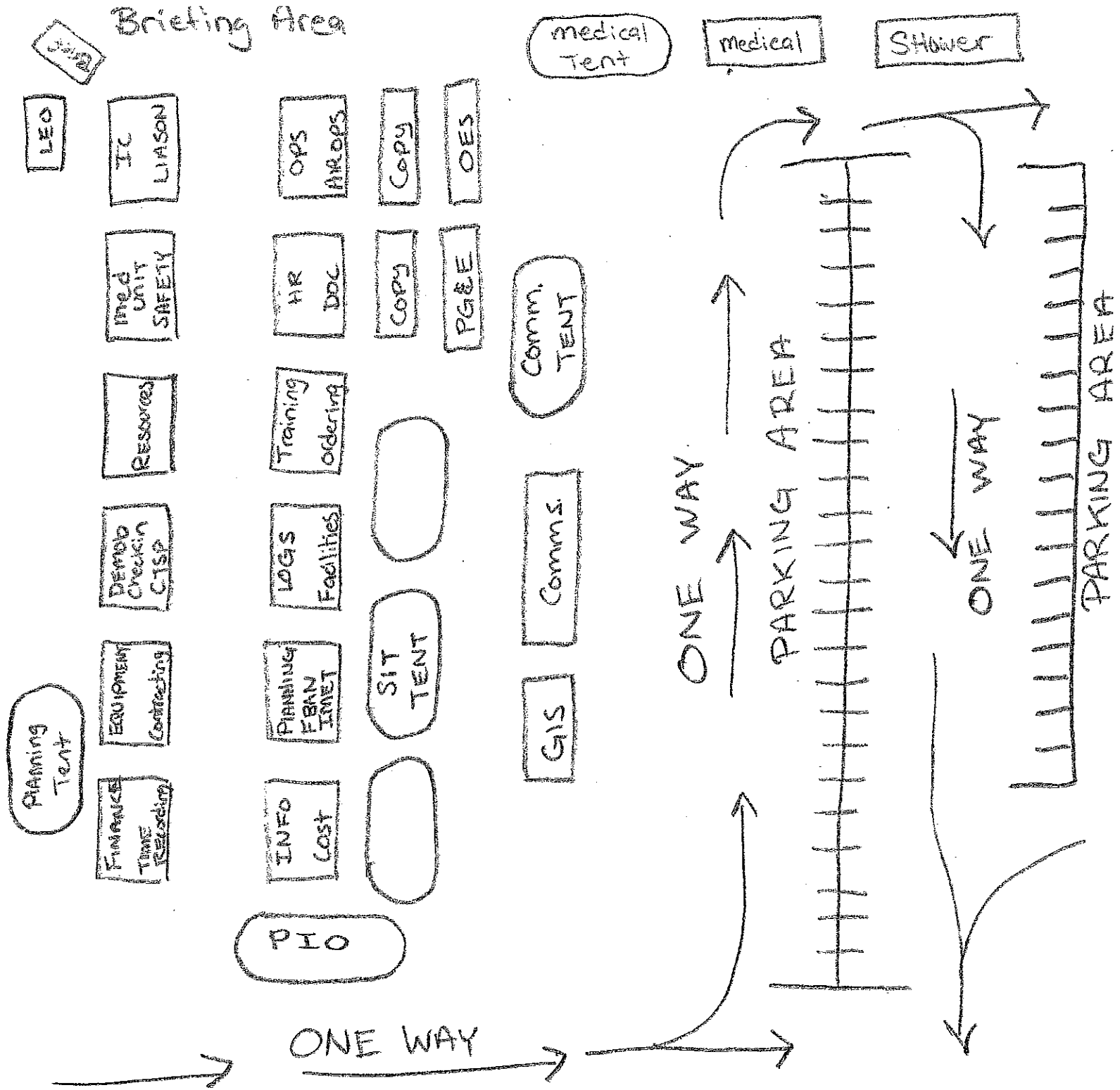
-Coming together is a beginning, staying together is progress, and working together is success."
Henry Ford



Marilyn Loughrey, Human Resource Specialist, 925-588-6711

Location: HRSP Office, Main St., Zone 1 ICP

Briefing Area



Hours

- Kitchen 0500 - 1000 & 1700 - 2200
- Laundry 0500 - 2200
- Showers 0500 - 1500 & 1700 - 2300
- Briefings 0600 & 1800

UNIT LOG	1. Incident Name	2. Date Prepared	3. Time Prepared
4. Unit Name/Designators	5. Unit Leader (Name and Position)		6. Operational Period
7. Personnel Roster Assigned			
Name	ICS Position		Home Base
9. Prepared by (Name and Position)			

