





# Beaver Incident Infrared Map

Flight date: 08/16/14  
Flight time: 0057 MDT  
IRIN: Brian J Davis

Acres Interpreted: 32,344  
Scale: 1:63,360

-  Heat perimeter
-  Scattered heat
-  Isolated heat



Source: Esri, DigitalGlobe, GeoEye, i-cubed, Earthstar Geographics, CNES/Airbus DS, USDA, USGS, AEX, Getmapping, Aerogrid, IGN, IGP, swisstopo, and the GIS User Community