




Beaver Incident Infrared Map

Flight date: 08/16/14
Flight time: 0057 MDT
IRIN: Brian J Davis

Acres Interpreted: 32,344
Scale: 1:63,360

-  Heat perimeter
-  Scattered heat
-  Isolated heat

