




# Beaver Incident Infrared Map

Flight date: 08/17/14  
Flight time: 2259 MDT  
IRIN: Brian J Davis

Acres Interpreted: 32,371  
Scale: 1:63,360

-  Heat perimeter
-  Scattered heat
-  Isolated heat sources

