

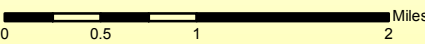
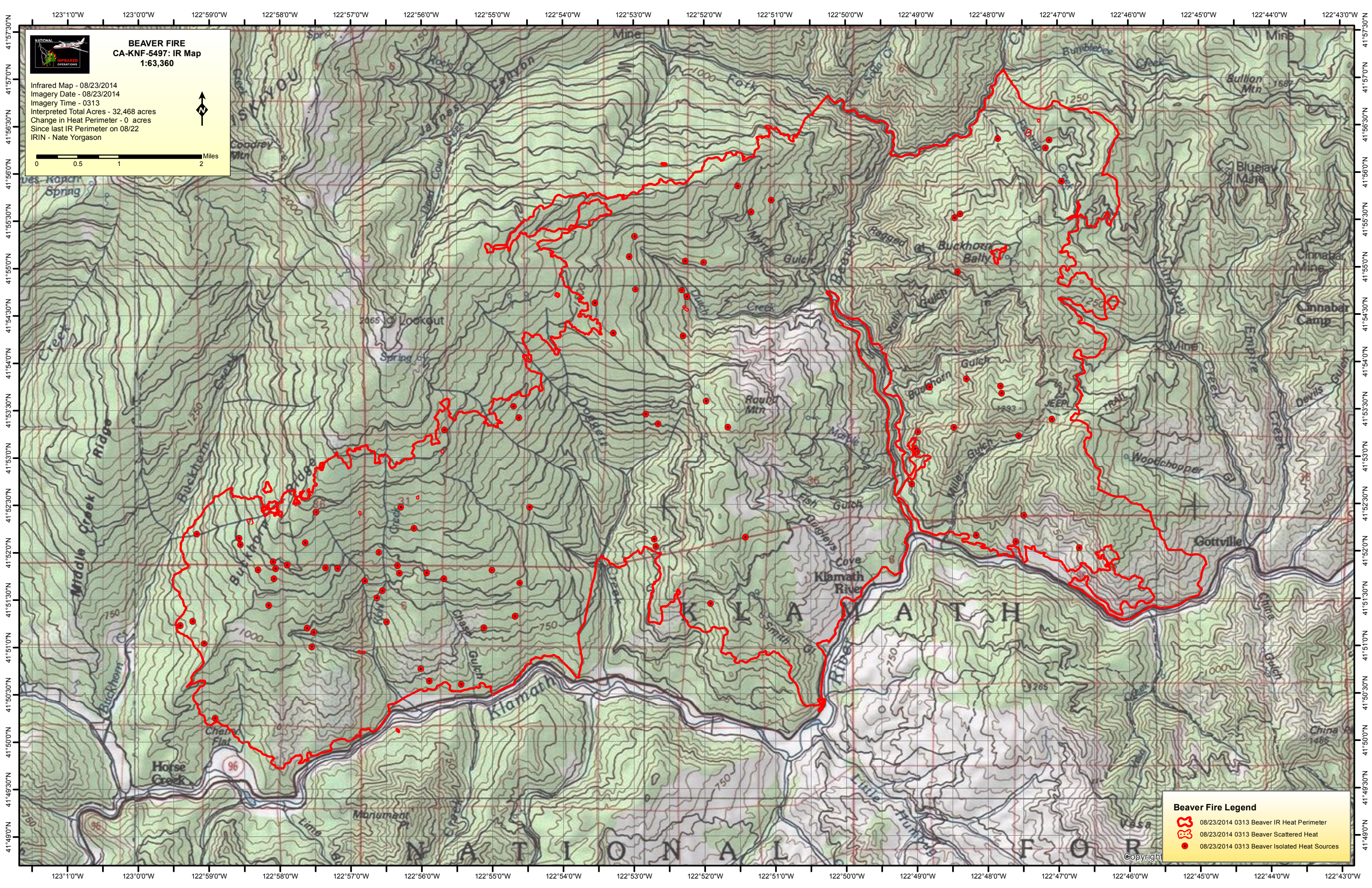





**BEAVER FIRE**  
**CA-KNF-5497: IR Map**  
**1:63,360**



Infrared Map - 08/23/2014  
 Imagery Date - 08/23/2014  
 Imagery Time - 0313  
 Interpreted Total Acres - 32,468 acres  
 Change in Heat Perimeter - 0 acres  
 Since last IR Perimeter on 08/22  
 IRIN - Nate Yorgason

**Beaver Fire Legend**

-  08/23/2014 0313 Beaver IR Heat Perimeter
-  08/23/2014 0313 Beaver Scattered Heat
-  08/23/2014 0313 Beaver Isolated Heat Sources

Copyright