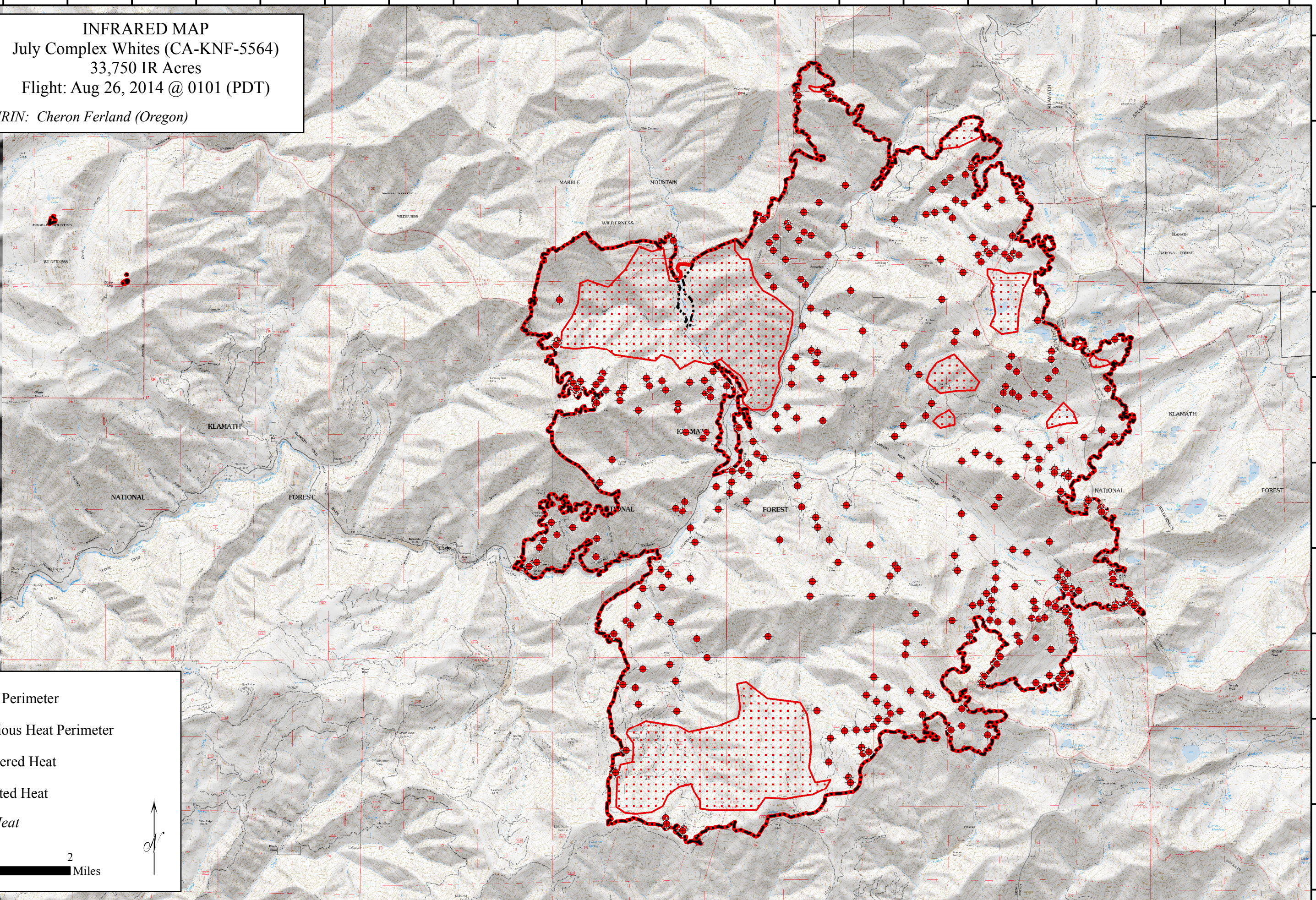






123°16'0"W 123°15'0"W 123°14'0"W 123°13'0"W 123°12'0"W 123°11'0"W 123°10'0"W 123°9'0"W 123°8'0"W 123°7'0"W 123°6'0"W 123°5'0"W 123°4'0"W 123°3'0"W 123°2'0"W 123°1'0"W 123°0'0"W 122°59'0"W 122°58'0"W 122°57'0"W 122°56'0"W 122°55'0"W



INFRARED MAP
July Complex Whites (CA-KNF-5564)
33,750 IR Acres
Flight: Aug 26, 2014 @ 0101 (PDT)


IRIN: Cheron Ferland (Oregon)



-  Heat Perimeter
-  Previous Heat Perimeter
-  Scattered Heat
-  Isolated Heat

No Intense Heat

0 0.5 1 2 Miles



123°16'0"W 123°15'0"W 123°14'0"W 123°13'0"W 123°12'0"W 123°11'0"W 123°10'0"W 123°9'0"W 123°8'0"W 123°7'0"W 123°6'0"W 123°5'0"W 123°4'0"W 123°3'0"W 123°2'0"W 123°1'0"W 123°0'0"W 122°59'0"W 122°58'0"W 122°57'0"W 122°56'0"W 122°55'0"W

41°24'0"N
41°23'0"N
41°22'0"N
41°21'0"N
41°20'0"N
41°19'0"N
41°18'0"N
41°17'0"N
41°16'0"N
41°15'0"N
41°14'0"N

41°24'0"N
41°23'0"N
41°22'0"N
41°21'0"N
41°20'0"N
41°19'0"N
41°18'0"N
41°17'0"N
41°16'0"N
41°15'0"N
41°14'0"N