
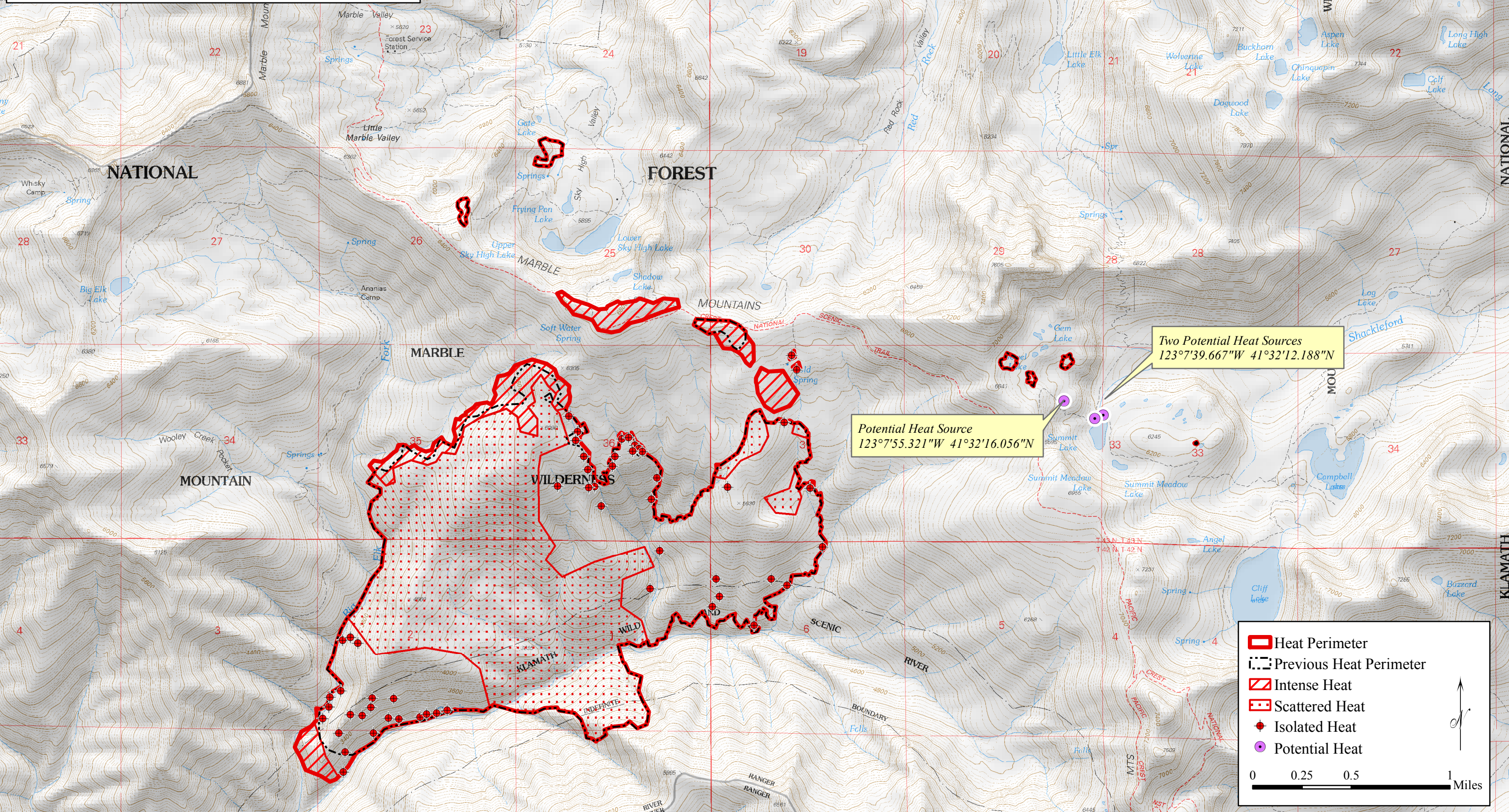


123°14'0"W 123°13'0"W 123°12'0"W 123°11'0"W 123°10'0"W 123°9'0"W 123°8'0"W 123°7'0"W 123°6'0"W

41°34'0"N 41°33'0"N 41°32'0"N 41°31'0"N









INFRARED MAP
 July Complex Man (CA-KNF-5564)
 1,964 IR Acres
 Flight: Aug 26, 2014 @ 2143 (PDT)
 IRIN: Cheron Ferland (Oregon)




Two Potential Heat Sources
 123°7'39.667"W 41°32'12.188"N

Potential Heat Source
 123°7'55.321"W 41°32'16.056"N

-  Heat Perimeter
-  Previous Heat Perimeter
-  Intense Heat
-  Scattered Heat
-  Isolated Heat
-  Potential Heat

0 0.25 0.5 1 Miles



123°14'0"W 123°13'0"W 123°12'0"W 123°11'0"W 123°10'0"W 123°9'0"W 123°8'0"W 123°7'0"W 123°6'0"W

41°31'0"N 41°31'0"N 41°31'0"N 41°31'0"N