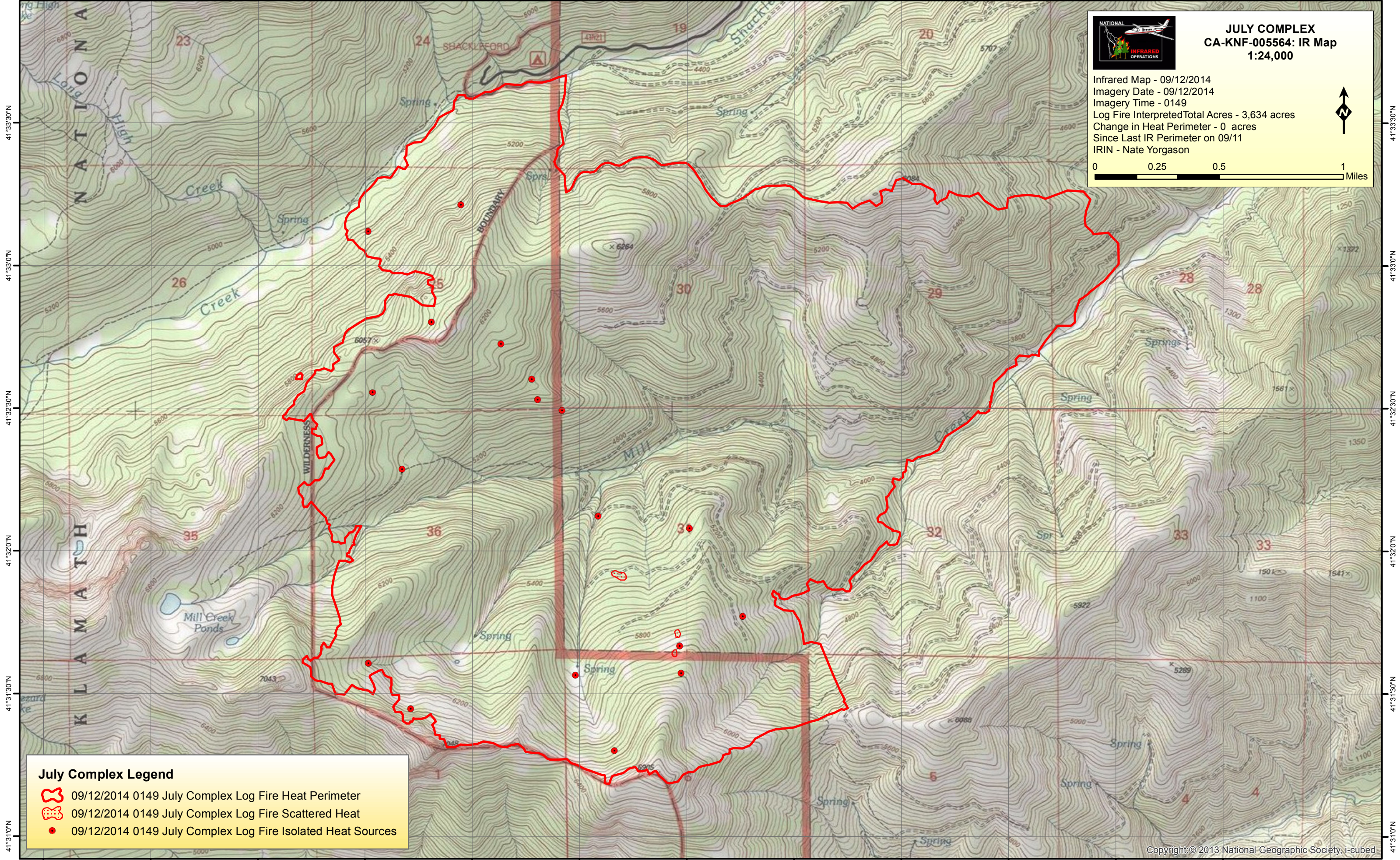



123°5'30"W 123°5'0"W 123°4'30"W 123°4'0"W 123°3'30"W 123°3'0"W 123°2'30"W 123°2'0"W 123°1'30"W 123°1'0"W 123°0'30"W 123°0'0"W 122°59'30"W






JULY COMPLEX
CA-KNF-005564: IR Map
1:24,000

Infrared Map - 09/12/2014
 Imagery Date - 09/12/2014
 Imagery Time - 0149
 Log Fire Interpreted Total Acres - 3,634 acres
 Change in Heat Perimeter - 0 acres
 Since Last IR Perimeter on 09/11
 IRIN - Nate Yorgason

0 0.25 0.5 1 Miles



July Complex Legend

-  09/12/2014 0149 July Complex Log Fire Heat Perimeter
-  09/12/2014 0149 July Complex Log Fire Scattered Heat
-  09/12/2014 0149 July Complex Log Fire Isolated Heat Sources

41°33'30"N 41°33'0"N 41°32'30"N 41°32'0"N 41°31'30"N 41°31'0"N