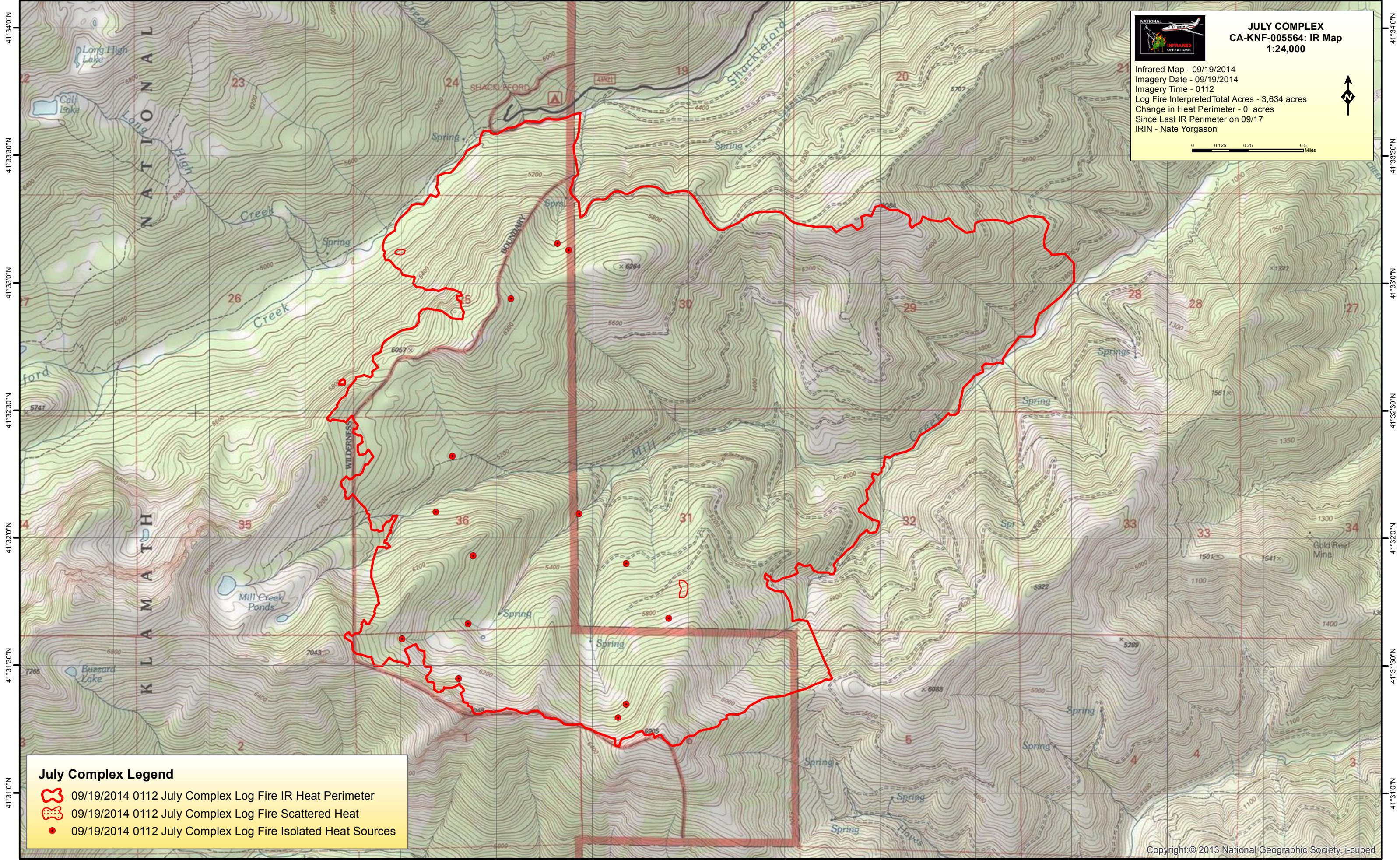



123°5'30"W 123°5'0"W 123°4'30"W 123°4'0"W 123°3'30"W 123°3'0"W 123°2'30"W 123°2'0"W 123°1'30"W 123°1'0"W 123°0'30"W 123°0'0"W 122°59'30"W 122°59'0"W



**JULY COMPLEX**  
**CA-KNF-005564: IR Map**  
**1:24,000**

Infrared Map - 09/19/2014  
 Imagery Date - 09/19/2014  
 Imagery Time - 0112  
 Log Fire Interpreted Total Acres - 3,634 acres  
 Change in Heat Perimeter - 0 acres  
 Since Last IR Perimeter on 09/17  
 IRIN - Nate Yorgason




0 0.125 0.25 0.5 Miles



41°34'0"N  
41°33'30"N  
41°33'0"N  
41°32'30"N  
41°32'0"N  
41°31'30"N  
41°31'0"N

41°34'0"N  
41°33'30"N  
41°33'0"N  
41°32'30"N  
41°32'0"N  
41°31'30"N  
41°31'0"N

**July Complex Legend**

-  09/19/2014 0112 July Complex Log Fire IR Heat Perimeter
-  09/19/2014 0112 July Complex Log Fire Scattered Heat
-  09/19/2014 0112 July Complex Log Fire Isolated Heat Sources

123°5'30"W 123°5'0"W 123°4'30"W 123°4'0"W 123°3'30"W 123°3'0"W 123°2'30"W 123°2'0"W 123°1'30"W 123°1'0"W 123°0'30"W 123°0'0"W 122°59'30"W 122°59'0"W