
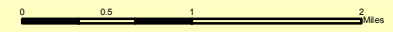





JULY COMPLEX
CA-KNF-005564: IR Map
1:80,000

Infrared Map - 09/23/2014
 Imagery Date - 09/22/2014
 Imagery Time - 2310
 White's Fire Interpreted Total Acres - 33,768 acres
 Change in Heat Perimeter - 0 acres
 Since Last IR Perimeter on 09/22
 IRIN - Nate Yorgason

July Complex Legend

-  09/22/2014 2310 July Complex Whites Fire IR Heat Perimeter
-  09/22/2014 2310 July Complex Whites Fire Scattered Heat
-  09/22/2014 2310 July Complex Whites Fire Isolated Heat Sources