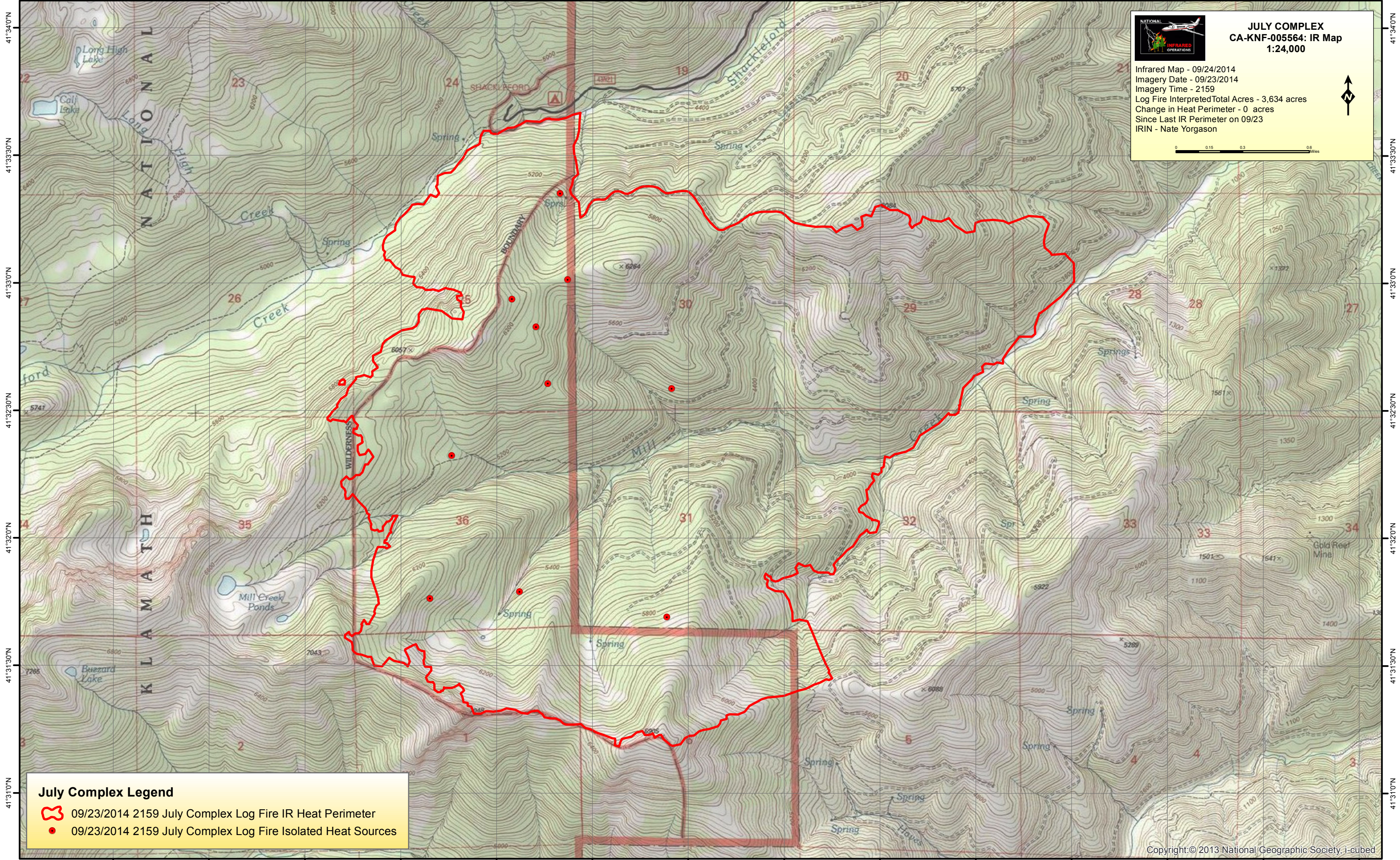


123°5'30"W 123°5'0"W 123°4'30"W 123°4'0"W 123°3'30"W 123°3'0"W 123°2'30"W 123°2'0"W 123°1'30"W 123°1'0"W 123°0'30"W 123°0'0"W 122°59'30"W 122°59'0"W




NATIONAL INFRARED OPERATIONS



JULY COMPLEX
CA-KNF-005564: IR Map
1:24,000

Infrared Map - 09/24/2014
 Imagery Date - 09/23/2014
 Imagery Time - 2159
 Log Fire Interpreted Total Acres - 3,634 acres
 Change in Heat Perimeter - 0 acres
 Since Last IR Perimeter on 09/23
 IRIN - Nate Yorgason

0 0.15 0.3 0.6 Miles



July Complex Legend

-  09/23/2014 2159 July Complex Log Fire IR Heat Perimeter
-  09/23/2014 2159 July Complex Log Fire Isolated Heat Sources

123°5'30"W 123°5'0"W 123°4'30"W 123°4'0"W 123°3'30"W 123°3'0"W 123°2'30"W 123°2'0"W 123°1'30"W 123°1'0"W 123°0'30"W 123°0'0"W 122°59'30"W 122°59'0"W