




July Complex
 CA-KNF-005564
Log Fire Progression Map
 Aug. 20, 2014

date, additional acres	
	7/30/2014, 27
	7/31/2014, 285
	8/1/2014, 540
	8/3/2014, 254
	8/5/2014, 393
	8/6/2014, 248
	8/7/2014, 175
	8/8/2014, 248
	8/9/2014, 220
	8/10/2014, 269
	8/11/2014, 125
	8/12/2014, 146
	8/13/2014, 27
	8/14/2014, 12
	8/16/2014, 276
	8/19/2014, 35

- National Forest Boundary
- Ranger District Boundary
- Wilderness Boundary



UTM 10 N NAD 1983

Miles