

123°30'0"W

123°25'0"W

123°20'0"W

123°15'0"W

42°0'0"N

42°0'0"N

41°55'0"N

41°55'0"N

41°50'0"N

41°50'0"N

41°45'0"N

41°45'0"N


41°40'0"N

41°40'0"N



HAPPY CAMP COMPLEX
CA-KNF-005956: IR Map
1:100,000

Infrared Map - 08/15/2014
Imagery Date - 08/14/2014
Imagery Time - 2254
Interpreted IR Complex Perimeter 2,116 acres
Change in Heat Perimeter - 513 acres
Since Last GIS Perimeter for Fire
IRIN - Chad Horman (T)



Mill

Sutcliffe

Kemper

Thompson

Tims





Jackson

Frying Pan

China

Falkstein

Happy Camp Complex IR Legend

-  8/14/2014 2254 hrs Heat Perimeter
-  8/14/2014 2254 hrs Intense Heat
-  8/14/2014 2254 hrs Scattered Heat
-  8/14/2014 2254 hrs Isolated Heat Sources

123°30'0"W

123°25'0"W

123°20'0"W

123°15'0"W