

123°24'0"W 123°23'0"W 123°22'0"W 123°21'0"W 123°20'0"W 123°19'0"W 123°18'0"W 123°17'0"W 123°16'0"W 123°15'0"W

41°49'0"N

41°48'0"N

41°47'0"N

41°46'0"N

41°45'0"N

41°49'0"N

41°48'0"N

41°47'0"N

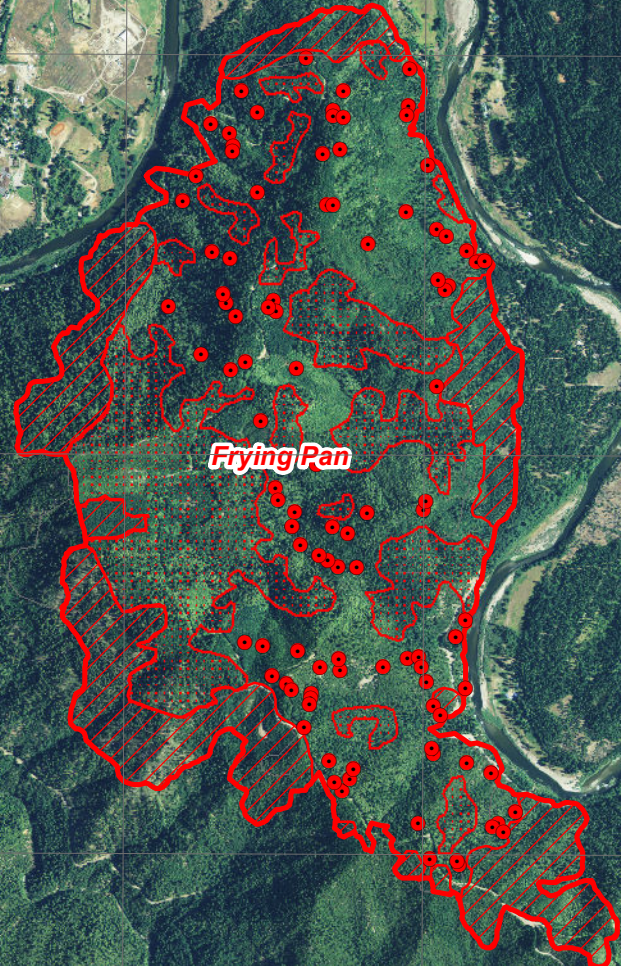

41°46'0"N

41°45'0"N







### HAPPY CAMP COMPLEX (Frying Pan & China) CA-KNF-005956: IR Map 1:35,000

Infrared Map - 08/15/2014  
Imagery Date - 08/14/2014  
Imagery Time - 2254  
Interpreted IR Complex Perimeter 2,116 acres  
Change in Heat Perimeter - 513 acres  
Since Last GIS Perimeter for Fire  
IRIN - Chad Horman (T)



#### Happy Camp Complex IR Legend

-  8/14/2014 2254 hrs Heat Perimeter
-  8/14/2014 2254 hrs Intense Heat
-  8/14/2014 2254 hrs Scattered Heat
-  8/14/2014 2254 hrs Isolated Heat Sources

123°24'0"W 123°23'0"W 123°22'0"W 123°21'0"W 123°20'0"W 123°19'0"W 123°18'0"W 123°17'0"W 123°16'0"W 123°15'0"W