
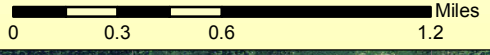


123°25'0"W 123°24'0"W 123°23'0"W 123°22'0"W 123°21'0"W 123°20'0"W 123°19'0"W 123°18'0"W 123°17'0"W 123°16'0"W 123°15'0"W



**HAPPY CAMP COMPLEX
(Middle Portion)
CA-KNF-005956: IR Map
1:35,000**





Infrared Map - 08/15/2014
Imagery Date - 08/14/2014
Imagery Time - 2254
Interpreted IR Complex Perimeter 2,116 acres
Change in Heat Perimeter - 513 acres
Since Last GIS Perimeter for Fire
IRIN - Chad Horman (T)



41°54'0"N
41°53'0"N
41°52'0"N
41°51'0"N

41°54'0"N
41°53'0"N
41°52'0"N
41°51'0"N

Happy Camp Complex IR Legend

-  8/14/2014 2254 hrs Heat Perimeter
-  8/14/2014 2254 hrs Intense Heat
-  8/14/2014 2254 hrs Scattered Heat
-  8/14/2014 2254 hrs Isolated Heat Sources

123°25'0"W 123°24'0"W 123°23'0"W 123°22'0"W 123°21'0"W 123°20'0"W 123°19'0"W 123°18'0"W 123°17'0"W 123°16'0"W 123°15'0"W