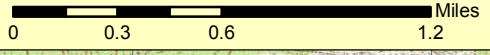


123°25'0"W 123°24'0"W 123°23'0"W 123°22'0"W 123°21'0"W 123°20'0"W 123°19'0"W 123°18'0"W 123°17'0"W 123°16'0"W 123°15'0"W







HAPPY CAMP COMPLEX (Middle Portion) CA-KNF-005956: IR Map 1:35,000

Infrared Map - 08/15/2014
Imagery Date - 08/14/2014
Imagery Time - 2254
Interpreted IR Complex Perimeter 2,116 acres
Change in Heat Perimeter - 513 acres
Since Last GIS Perimeter for Fire
IRIN - Chad Horman (T)



Happy Camp Complex IR Legend

-  8/14/2014 2254 hrs Heat Perimeter
-  8/14/2014 2254 hrs Intense Heat
-  8/14/2014 2254 hrs Scattered Heat
-  8/14/2014 2254 hrs Isolated Heat Sources

123°25'0"W 123°24'0"W 123°23'0"W 123°22'0"W 123°21'0"W 123°20'0"W 123°19'0"W 123°18'0"W 123°17'0"W 123°16'0"W 123°15'0"W