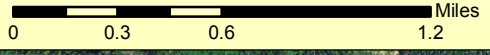


123°32'0"W 123°31'0"W 123°30'0"W 123°29'0"W 123°28'0"W 123°27'0"W 123°26'0"W 123°25'0"W 123°24'0"W 123°23'0"W



**HAPPY CAMP COMPLEX
(Upper Portion)
CA-KNF-005956: IR Map
1:35,000**

Infrared Map - 08/15/2014
Imagery Date - 08/14/2014
Imagery Time - 2254
Interpreted IR Complex Perimeter 2,116 acres
Change in Heat Perimeter - 513 acres
Since Last GIS Perimeter for Fire
IRIN - Chad Horman (T)



41°59'0"N
41°58'0"N
41°57'0"N
41°56'0"N
41°55'0"N





41°59'0"N
41°58'0"N
41°57'0"N
41°56'0"N
41°55'0"N

Mill

Sutcliffe

Kemper

Happy Camp Complex IR Legend

-  8/14/2014 2254 hrs Heat Perimeter
-  8/14/2014 2254 hrs Intense Heat
-  8/14/2014 2254 hrs Scattered Heat
-  8/14/2014 2254 hrs Isolated Heat Sources

123°32'0"W 123°31'0"W 123°30'0"W 123°29'0"W 123°28'0"W 123°27'0"W 123°26'0"W 123°25'0"W 123°24'0"W 123°23'0"W