

123°15'0"W

123°14'0"W


123°13'0"W

123°12'0"W



### HAPPY CAMP COMPLEX CA-KNF-005956: IR Map (Falkstein) 1:24,000

Infrared Map - 08/16/2014  
Imagery Date - 08/16/2014  
Imagery Time - 0025  
Interpreted IR Complex Perimeter 3,060 acres  
Change in Heat Perimeter - 942 acres  
Since Last GIS Perimeter for Fire  
IRIN - Chad Horman (T)



41°43'0"N

41°42'0"N

41°41'0"N

41°40'0"N

41°39'0"N

41°43'0"N

41°42'0"N

41°41'0"N





41°40'0"N

41°39'0"N



Isolated Heat

#### Happy Camp Complex IR Legend

-  8/16/2014 0025 hrs Heat Perimeter
-  8/16/2014 0025 hrs Intense Heat
-  8/16/2014 0025 hrs Scattered Heat
-  8/16/2014 0025 hrs Isolated Heat Sources

123°15'0"W

123°14'0"W

123°13'0"W

123°12'0"W