

123°23'0"W

123°22'0"W

123°21'0"W

123°20'0"W

123°19'0"W

123°18'0"W

123°17'0"W

41°54'0"N

41°53'0"N

41°52'0"N

41°51'0"N

41°54'0"N

41°53'0"N


41°52'0"N

41°51'0"N



**HAPPY CAMP COMPLEX
(Middle Section)
CA-KNF-005956: IR Map
1:24,000**

Infrared Map - 08/15/2014
Imagery Date - 08/14/2014
Imagery Time - 2254
Interpreted IR Complex Perimeter 2,116 acres
Change in Heat Perimeter - 513 acres
Since Last GIS Perimeter for Fire
IRIN - Chad Horman (T)







Thompson

Tims

Jackson

Happy Camp Complex IR Legend

-  8/16/2014 0025 hrs Heat Perimeter
-  8/16/2014 0025 hrs Intense Heat
-  8/19/2014 0025 hrs Scattered Heat
-  8/16/2014 0025 hrs Isolated Heat Sources