

123°31'0"W 123°30'0"W 123°29'0"W 123°28'0"W 123°27'0"W 123°26'0"W 123°25'0"W



**HAPPY CAMP COMPLEX**  
**CA-KNF-005956: IR Map**  
**(Upper Section)**  
**1:35,000**

Infrared Map - 08/16/2014  
Imagery Date - 08/16/2014  
Imagery Time - 0025  
Interpreted IR Complex Perimeter 3,060 acres  
Change in Heat Perimeter - 942 acres  
Since Last GIS Perimeter for Fire  
IRIN - Chad Horman (T)



0 0.3 0.6 1.2 Miles





Isolated Heat

Mill

Sutcliffe

Kemper

**Happy Camp Complex IR Legend**

-  8/16/2014 0025 hrs Heat Perimeter
-  8/16/2014 0025 hrs Intense Heat
-  8/16/2014 0025 hrs Scattered Heat
-  8/16/2014 0025 hrs Isolated Heat Sources

123°31'0"W 123°30'0"W 123°29'0"W 123°28'0"W 123°27'0"W 123°26'0"W 123°25'0"W