


123°31'0"W 123°30'0"W 123°29'0"W 123°28'0"W 123°27'0"W 123°26'0"W 123°25'0"W



HAPPY CAMP COMPLEX CA-KNF-005956: IR Map (Upper Section) 1:35,000

Infrared Map - 08/16/2014
Imagery Date - 08/16/2014
Imagery Time - 0025
Interpreted IR Complex Perimeter 3,060 acres
Change in Heat Perimeter - 942 acres
Since Last GIS Perimeter for Fire
IRIN - Chad Horman (T)







Isolated Heat

Mill

Sutcliffe

Kemper

Happy Camp Complex IR Legend

-  8/16/2014 0025 hrs Heat Perimeter
-  8/16/2014 0025 hrs Intense Heat
-  8/16/2014 0025 hrs Scattered Heat
-  8/16/2014 0025 hrs Isolated Heat Sources

123°31'0"W 123°30'0"W 123°29'0"W 123°28'0"W 123°27'0"W 123°26'0"W 123°25'0"W