

123°14'0"W

123°13'0"W

123°12'0"W


123°11'0"W

123°10'0"W



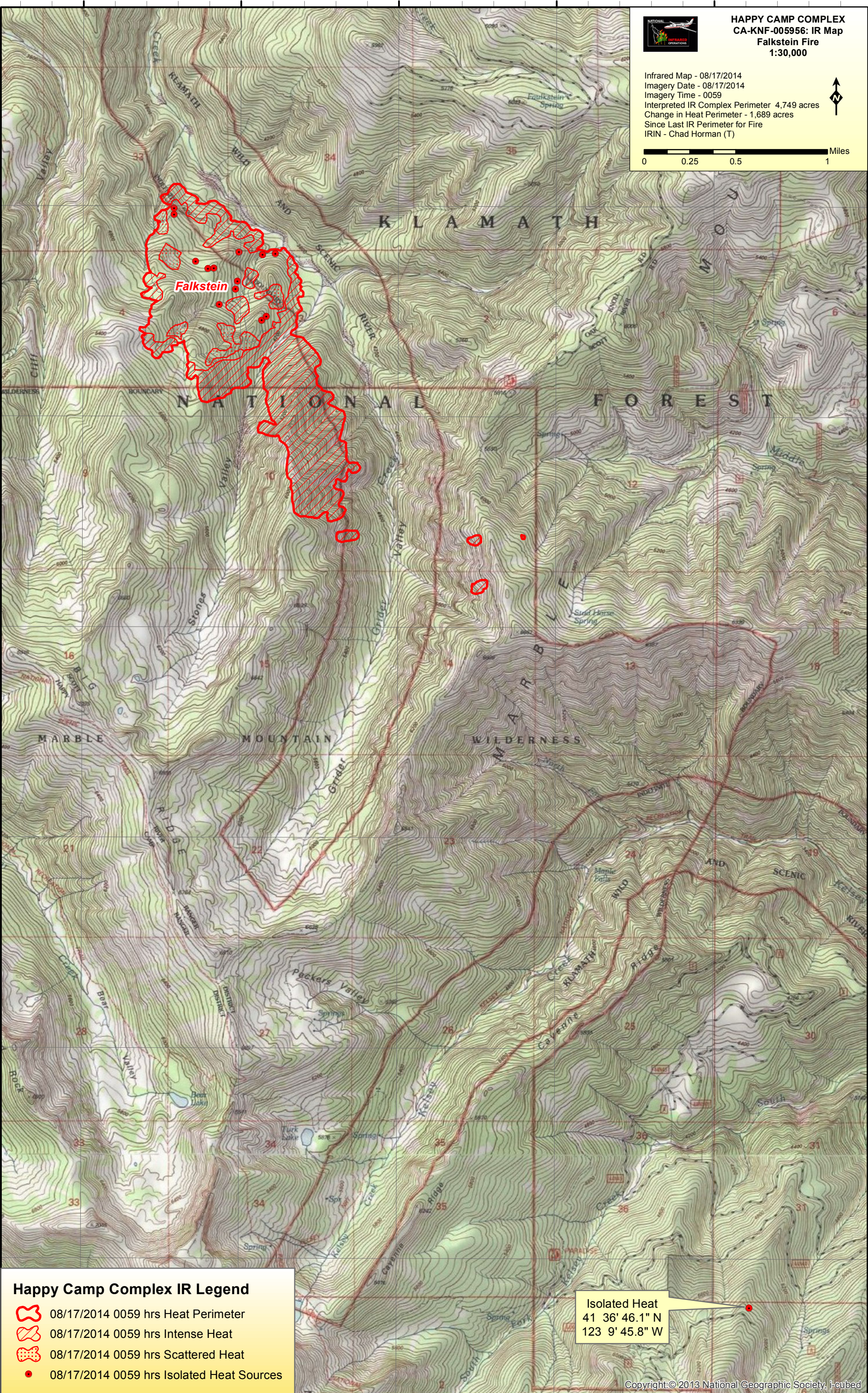
**HAPPY CAMP COMPLEX
CA-KNF-005956: IR Map
Falkstein Fire
1:30,000**

Infrared Map - 08/17/2014
Imagery Date - 08/17/2014
Imagery Time - 0059
Interpreted IR Complex Perimeter 4,749 acres
Change in Heat Perimeter - 1,689 acres
Since Last IR Perimeter for Fire
IRIN - Chad Horman (T)







41°42'0"N
41°41'0"N
41°40'0"N
41°39'0"N
41°38'0"N
41°37'0"N

41°42'0"N
41°41'0"N
41°40'0"N
41°39'0"N
41°38'0"N
41°37'0"N



Happy Camp Complex IR Legend

-  08/17/2014 0059 hrs Heat Perimeter
-  08/17/2014 0059 hrs Intense Heat
-  08/17/2014 0059 hrs Scattered Heat
-  08/17/2014 0059 hrs Isolated Heat Sources

Isolated Heat
41 36' 46.1" N
123 9' 45.8" W

123°14'0"W

123°13'0"W

123°12'0"W

123°11'0"W

123°10'0"W