

123°23'0"W

123°22'0"W

123°21'0"W

123°20'0"W

123°19'0"W

123°18'0"W

123°17'0"W

41°54'0"N

41°53'0"N

41°52'0"N

41°51'0"N

41°54'0"N

41°53'0"N

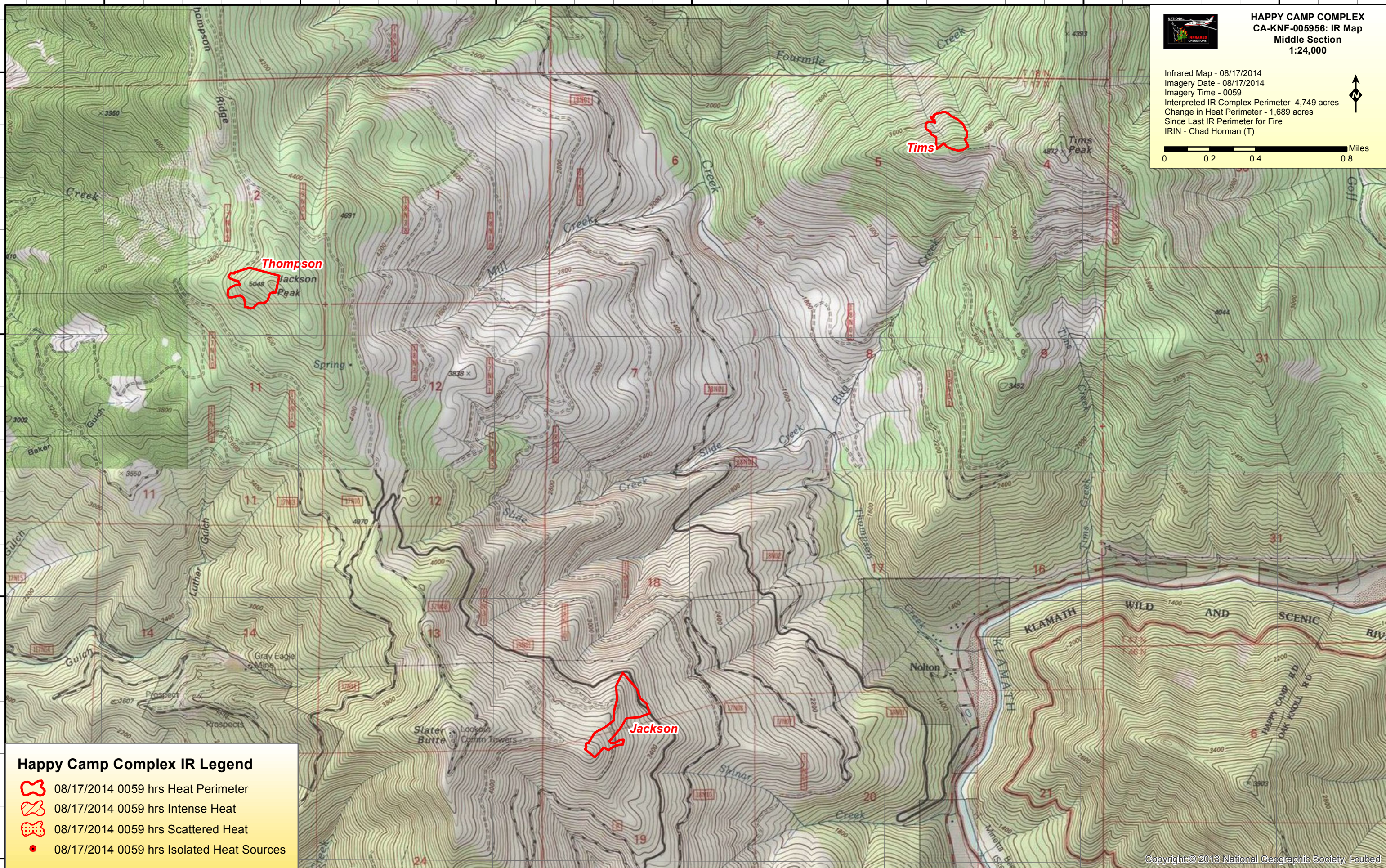

41°52'0"N

41°51'0"N







### HAPPY CAMP COMPLEX CA-KNF-005956: IR Map Middle Section 1:24,000

Infrared Map - 08/17/2014  
Imagery Date - 08/17/2014  
Imagery Time - 0059  
Interpreted IR Complex Perimeter 4,749 acres  
Change in Heat Perimeter - 1,689 acres  
Since Last IR Perimeter for Fire  
IRIN - Chad Horman (T)



#### Happy Camp Complex IR Legend

-  08/17/2014 0059 hrs Heat Perimeter
-  08/17/2014 0059 hrs Intense Heat
-  08/17/2014 0059 hrs Scattered Heat
-  08/17/2014 0059 hrs Isolated Heat Sources