

123°31'0"W 123°30'0"W 123°29'0"W 123°28'0"W 123°27'0"W 123°26'0"W 123°25'0"W

42°0'0"N 41°59'0"N 41°58'0"N 41°57'0"N 41°56'0"N 41°55'0"N 41°54'0"N 41°53'0"N

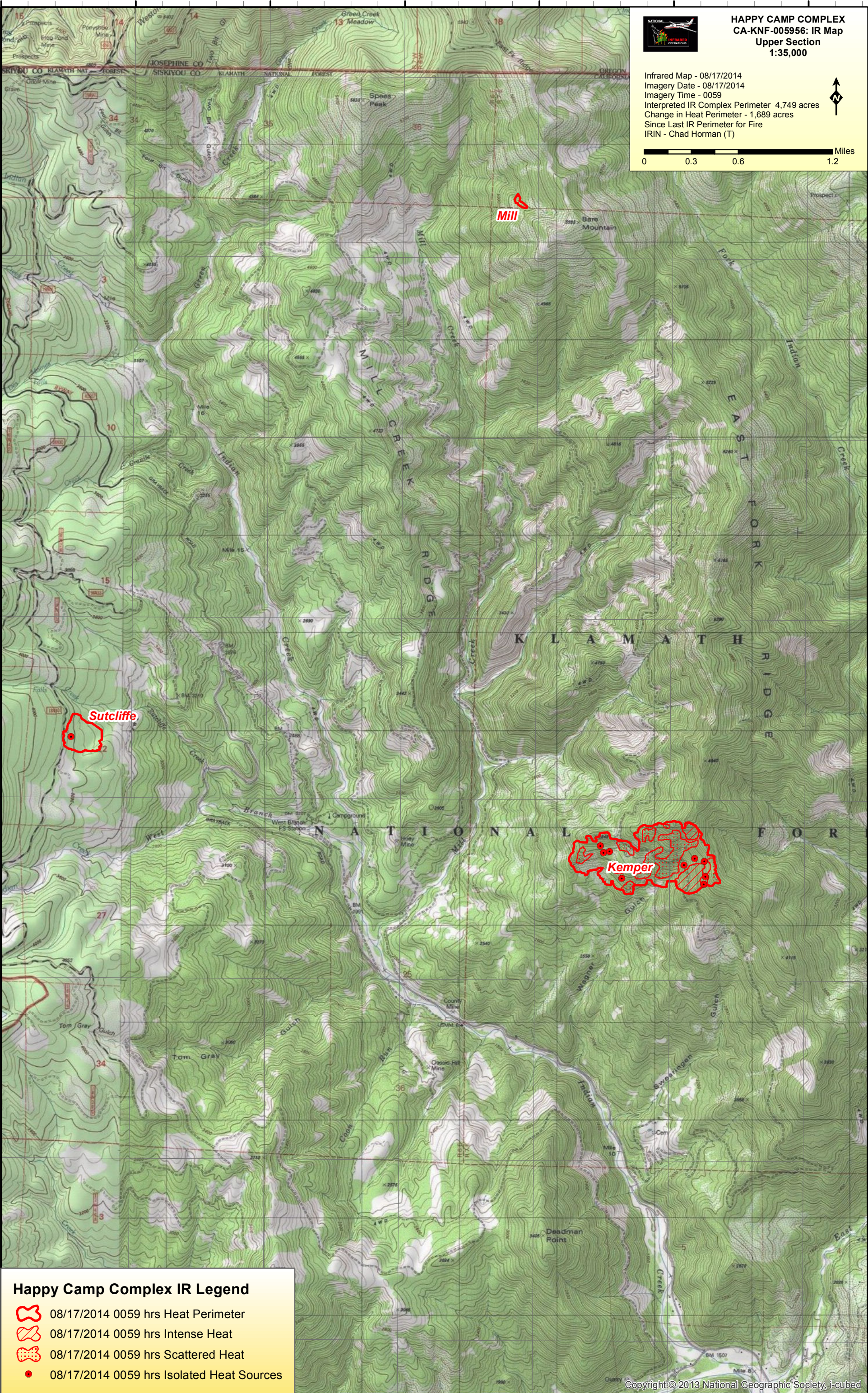


**HAPPY CAMP COMPLEX  
CA-KNF-005956: IR Map  
Upper Section  
1:35,000**





Infrared Map - 08/17/2014  
Imagery Date - 08/17/2014  
Imagery Time - 0059  
Interpreted IR Complex Perimeter 4,749 acres  
Change in Heat Perimeter - 1,689 acres  
Since Last IR Perimeter for Fire  
IRIN - Chad Horman (T)



0 0.3 0.6 1.2 Miles



**Happy Camp Complex IR Legend**

-  08/17/2014 0059 hrs Heat Perimeter
-  08/17/2014 0059 hrs Intense Heat
-  08/17/2014 0059 hrs Scattered Heat
-  08/17/2014 0059 hrs Isolated Heat Sources

41°53'0"N

123°30'0"W 123°29'0"W 123°28'0"W 123°27'0"W 123°26'0"W 123°25'0"W