


123°16'0"W 123°15'0"W 123°14'0"W 123°13'0"W 123°12'0"W 123°11'0"W 123°10'0"W



**HAPPY CAMP COMPLEX
CA-KNF-005956: IR Map
Falkstein Fire
1:24,000**

Infrared Map - 08/18/2014
Imagery Date - 08/17/2014
Imagery Time - 2235
Interpreted IR Complex Perimeter 5,833 acres
Change in Heat Perimeter - 1,084 acres
Since Last IR Perimeter for Fire
Falkstein Fire - 640 acres
IRIN - Chad Horman (T)



41°42'0"N

41°41'0"N

41°40'0"N







41°42'0"N

41°41'0"N

41°40'0"N

Falkstein

Happy Camp Complex IR Legend

-  8/17/2014 2235 hrs Heat Perimeter
-  8/17/2014 2235 hrs Intense Heat
-  8/17/2014 2235 hrs Scattered Heat
-  8/17/2014 2235 hrs Isolated Heat Sources
-  Clouds
-  Unable to Map

123°16'0"W 123°15'0"W 123°14'0"W 123°13'0"W 123°12'0"W 123°11'0"W 123°10'0"W