

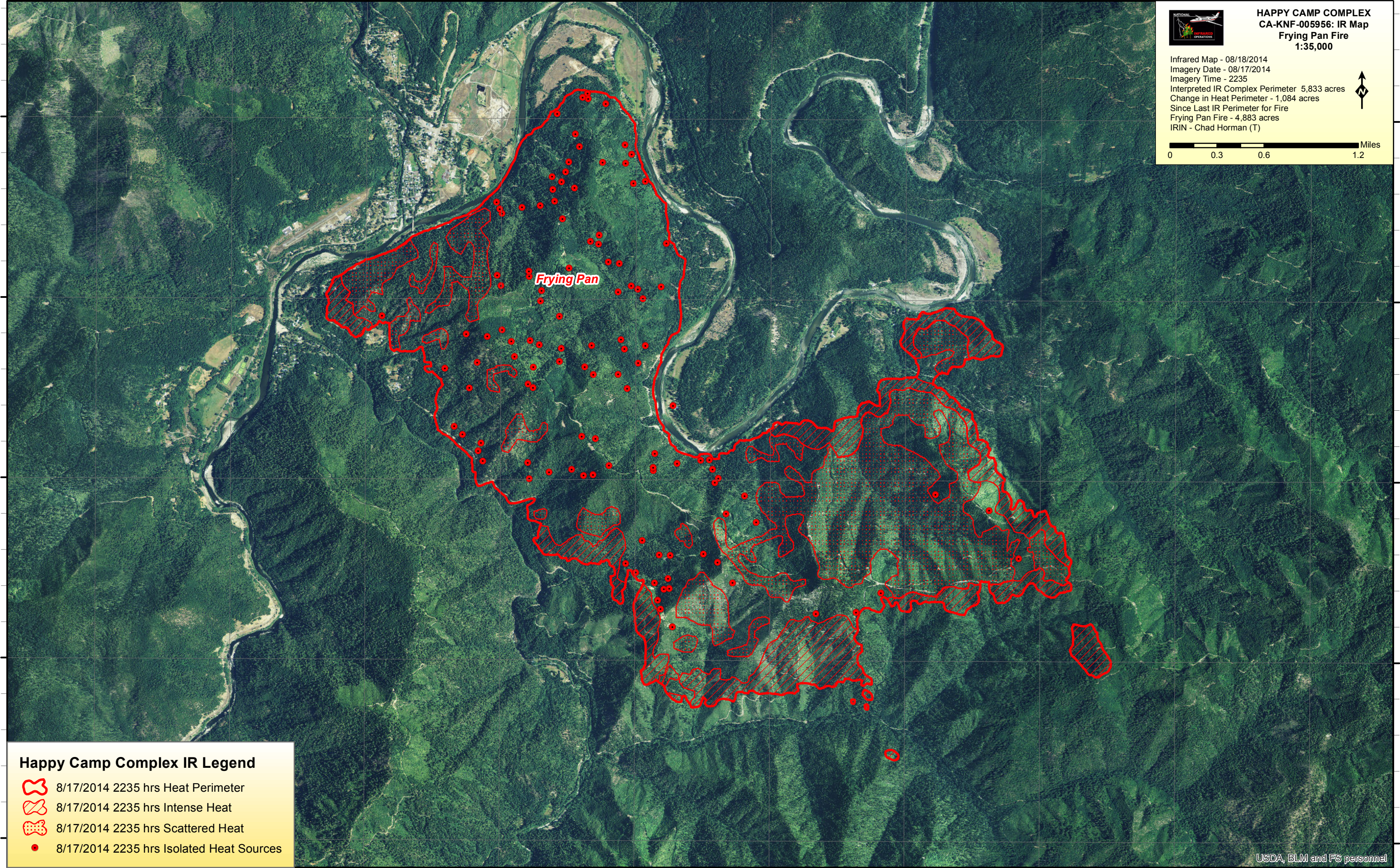

123°25'0"W 123°24'0"W 123°23'0"W 123°22'0"W 123°21'0"W 123°20'0"W 123°19'0"W 123°18'0"W 123°17'0"W 123°16'0"W

41°48'0"N
41°47'0"N
41°46'0"N
41°45'0"N
41°44'0"N







HAPPY CAMP COMPLEX
CA-KNF-005956: IR Map
Frying Pan Fire
1:35,000

Infrared Map - 08/18/2014
Imagery Date - 08/17/2014
Imagery Time - 2235
Interpreted IR Complex Perimeter 5,833 acres
Change in Heat Perimeter - 1,084 acres
Since Last IR Perimeter for Fire
Frying Pan Fire - 4,883 acres
IRIN - Chad Horman (T)



Happy Camp Complex IR Legend

-  8/17/2014 2235 hrs Heat Perimeter
-  8/17/2014 2235 hrs Intense Heat
-  8/17/2014 2235 hrs Scattered Heat
-  8/17/2014 2235 hrs Isolated Heat Sources

123°25'0"W 123°24'0"W 123°23'0"W 123°22'0"W 123°21'0"W 123°20'0"W 123°19'0"W 123°18'0"W 123°17'0"W 123°16'0"W