

123°29'0"W 123°28'0"W 123°27'0"W 123°26'0"W 123°25'0"W 123°24'0"W 123°23'0"W

41°57'0"N

41°56'0"N

41°55'0"N

41°54'0"N

41°57'0"N

41°56'0"N

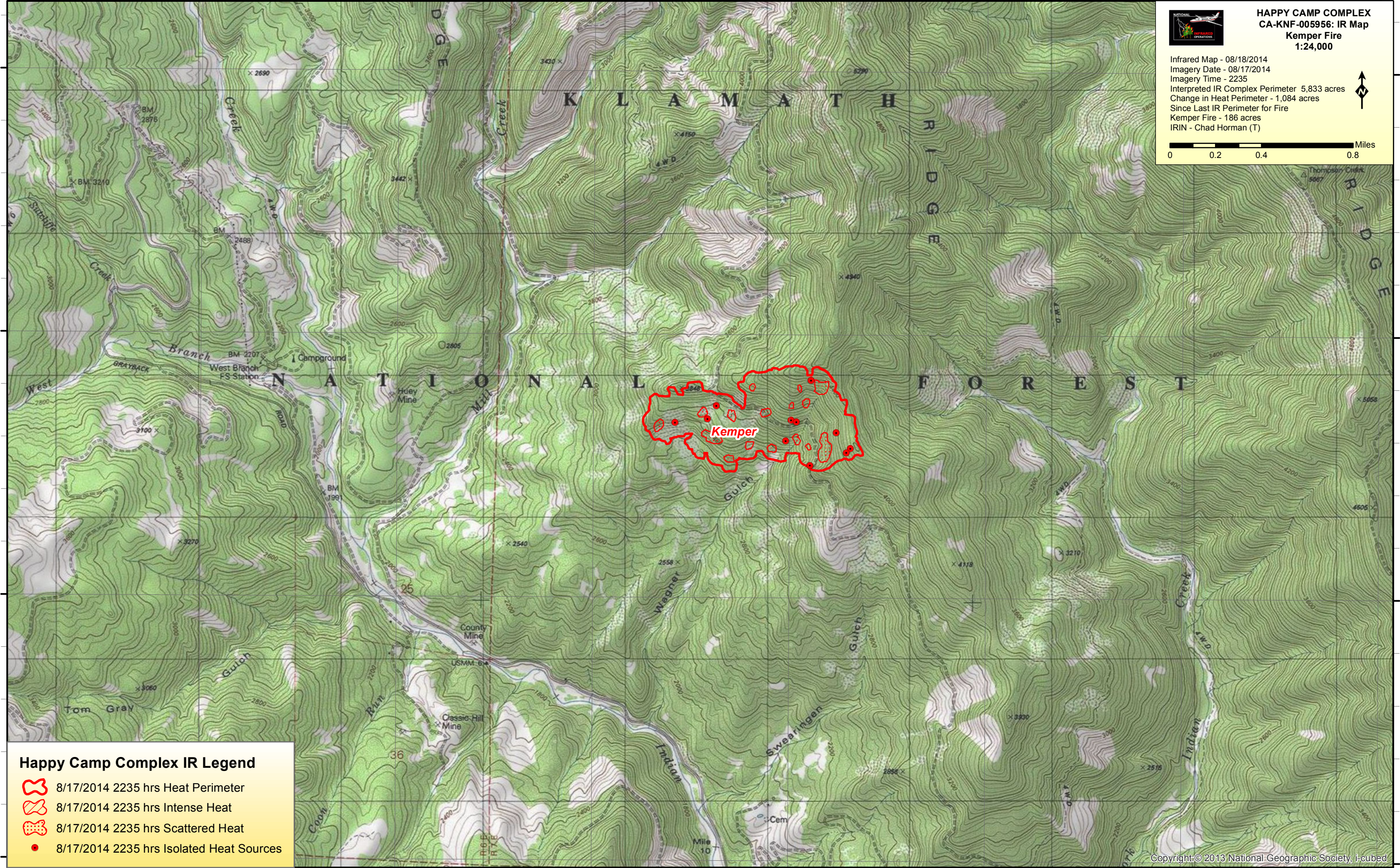

41°55'0"N

41°54'0"N







HAPPY CAMP COMPLEX CA-KNF-005956: IR Map Kemper Fire 1:24,000

Infrared Map - 08/18/2014
Imagery Date - 08/17/2014
Imagery Time - 2235
Interpreted IR Complex Perimeter - 5,833 acres
Change in Heat Perimeter - 1,084 acres
Since Last IR Perimeter for Fire
Kemper Fire - 186 acres
IRIN - Chad Horman (T)



Happy Camp Complex IR Legend

-  8/17/2014 2235 hrs Heat Perimeter
-  8/17/2014 2235 hrs Intense Heat
-  8/17/2014 2235 hrs Scattered Heat
-  8/17/2014 2235 hrs Isolated Heat Sources

123°29'0"W 123°28'0"W 123°27'0"W 123°26'0"W 123°25'0"W 123°24'0"W 123°23'0"W