




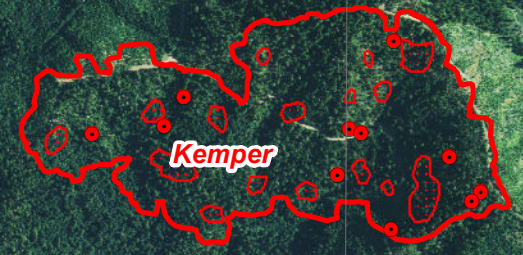
123°29'0"W 123°28'0"W 123°27'0"W 123°26'0"W 123°25'0"W 123°24'0"W 123°23'0"W

41°57'0"N  
41°56'0"N  
41°55'0"N  
41°54'0"N







**HAPPY CAMP COMPLEX**  
CA-KNF-005956: IR Map  
**Kemper Fire**  
1:24,000

Infrared Map - 08/18/2014  
Imagery Date - 08/17/2014  
Imagery Time - 2235  
Interpreted IR Complex Perimeter 5,833 acres  
Change in Heat Perimeter - 1,084 acres  
Since Last IR Perimeter for Fire  
Kemper Fire - 186 acres  
IRIN - Chad Horman (T)

**Happy Camp Complex IR Legend**

-  8/17/2014 2235 hrs Heat Perimeter
-  8/17/2014 2235 hrs Intense Heat
-  8/17/2014 2235 hrs Scattered Heat
-  8/17/2014 2235 hrs Isolated Heat Sources

123°29'0"W 123°28'0"W 123°27'0"W 123°26'0"W 123°25'0"W 123°24'0"W 123°23'0"W