


123°15'0"W 123°14'0"W 123°13'0"W 123°12'0"W 123°11'0"W 123°10'0"W 123°9'0"W



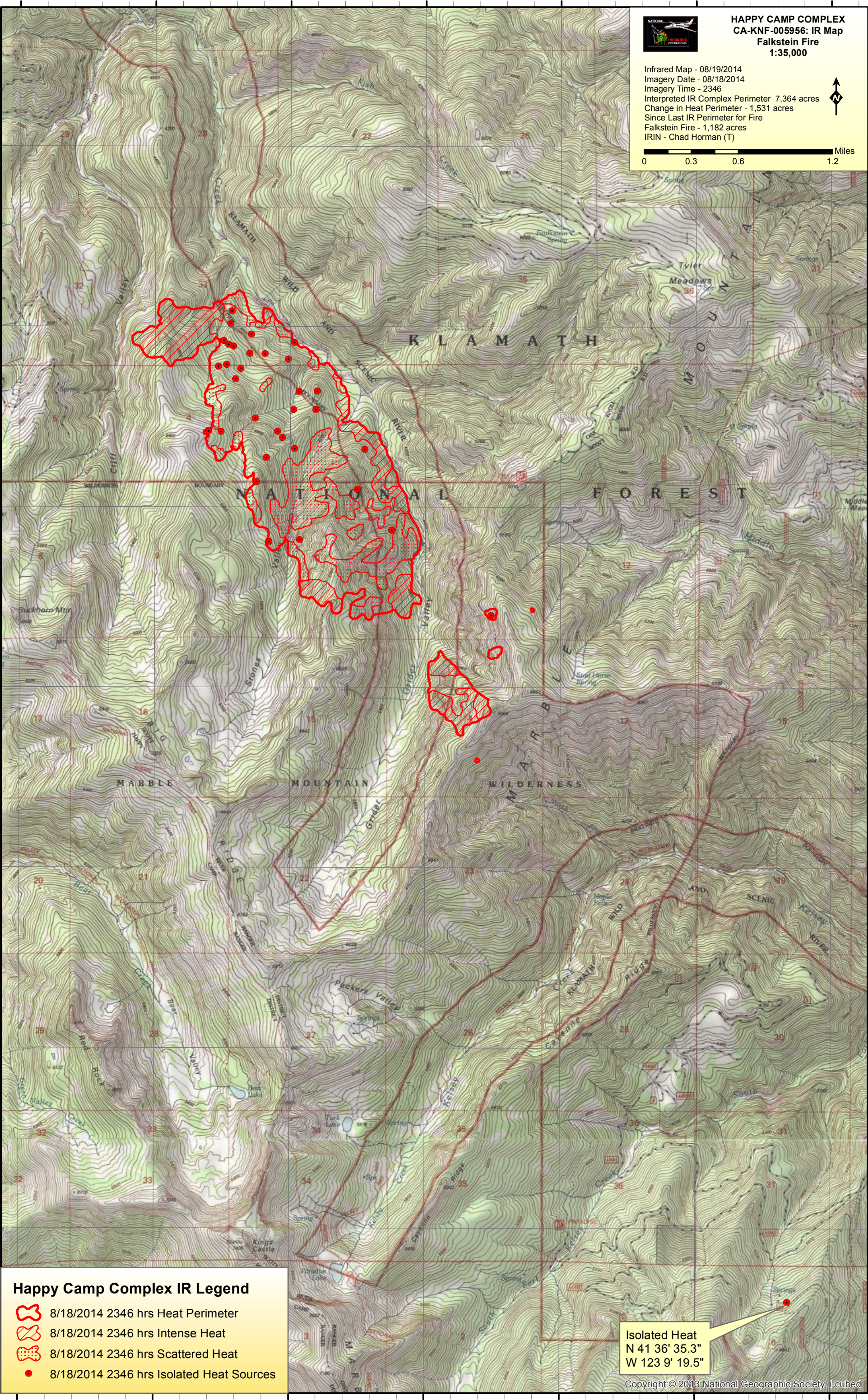
**HAPPY CAMP COMPLEX**  
**CA-KNF-005956: IR Map**  
**Falkstein Fire**  
**1:35,000**

Infrared Map - 08/19/2014  
Imagery Date - 08/18/2014  
Imagery Time - 2346  
Interpreted IR Complex Perimeter - 7,364 acres  
Change in Heat Perimeter - 1,531 acres  
Since Last IR Perimeter for Fire  
Falkstein Fire - 1,182 acres  
IRIN - Chad Horman (T)







41°43'0"N  
41°42'0"N  
41°41'0"N  
41°40'0"N  
41°39'0"N  
41°38'0"N  
41°37'0"N

41°43'0"N  
41°42'0"N  
41°41'0"N  
41°40'0"N  
41°39'0"N  
41°38'0"N  
41°37'0"N



**Happy Camp Complex IR Legend**

-  8/18/2014 2346 hrs Heat Perimeter
-  8/18/2014 2346 hrs Intense Heat
-  8/18/2014 2346 hrs Scattered Heat
-  8/18/2014 2346 hrs Isolated Heat Sources

Isolated Heat  
N 41 36' 35.3"  
W 123 9' 19.5"

123°15'0"W 123°14'0"W 123°13'0"W 123°12'0"W 123°11'0"W 123°10'0"W 123°9'0"W