

123°15'0"W 123°14'0"W 123°13'0"W 123°12'0"W 123°11'0"W 123°10'0"W 123°9'0"W



**HAPPY CAMP COMPLEX
CA-KNF-005956: IR Map
Falkstein Fire
1:35,000**

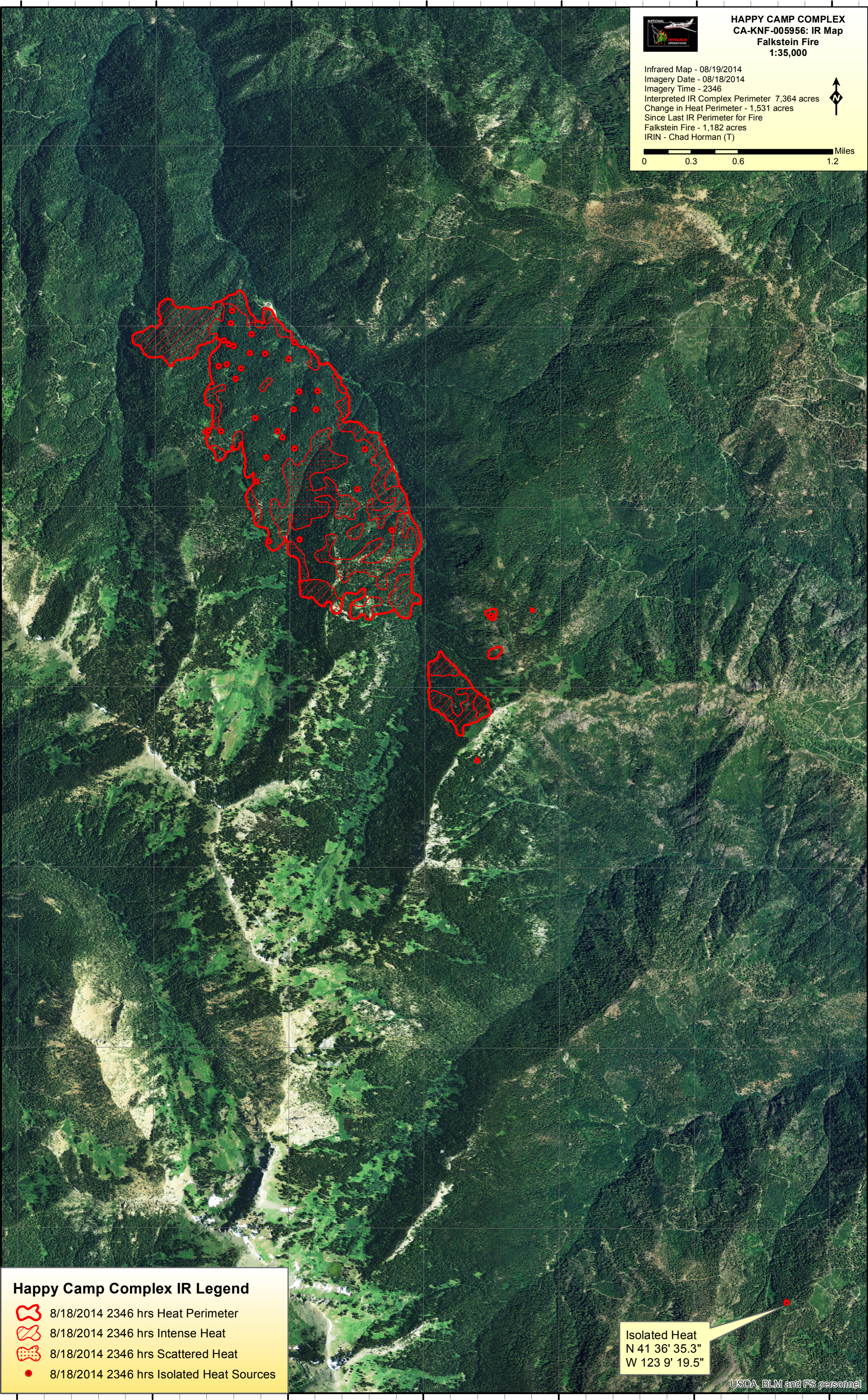
Infrared Map - 08/19/2014
Imagery Date - 08/18/2014
Imagery Time - 2346
Interpreted IR Complex Perimeter 7,364 acres
Change in Heat Perimeter - 1,531 acres
Since Last IR Perimeter for Fire
Falkstein Fire - 1,182 acres
IRIN - Chad Horman (T)







0 0.3 0.6 1.2 Miles

41°43'0"N
41°42'0"N
41°41'0"N
41°40'0"N
41°39'0"N
41°38'0"N
41°37'0"N

41°43'0"N
41°42'0"N
41°41'0"N
41°40'0"N
41°39'0"N
41°38'0"N
41°37'0"N



Happy Camp Complex IR Legend

-  8/18/2014 2346 hrs Heat Perimeter
-  8/18/2014 2346 hrs Intense Heat
-  8/18/2014 2346 hrs Scattered Heat
-  8/18/2014 2346 hrs Isolated Heat Sources

Isolated Heat
N 41 36' 35.3"
W 123 9' 19.5"

123°15'0"W 123°14'0"W 123°13'0"W 123°12'0"W 123°11'0"W 123°10'0"W 123°9'0"W