

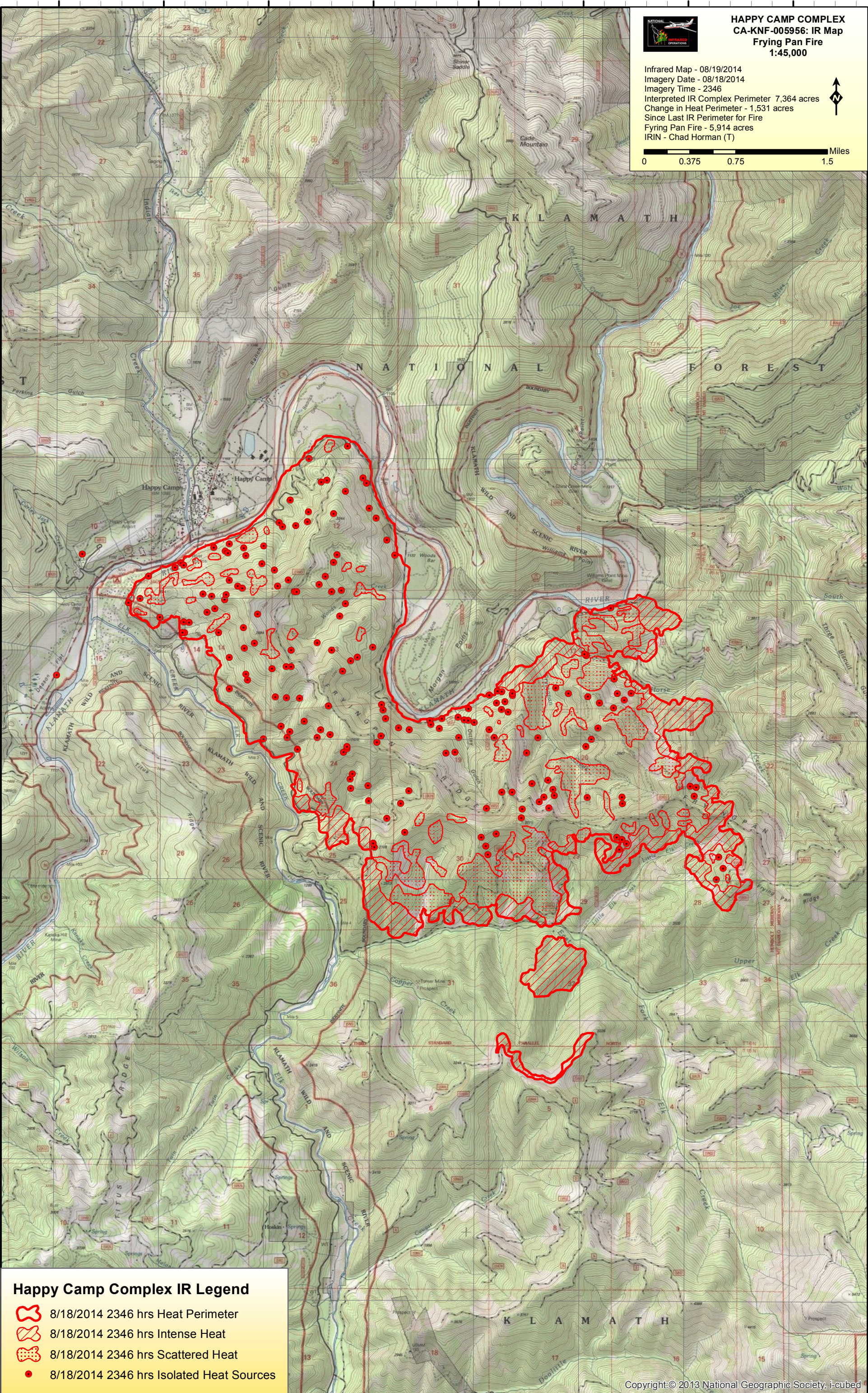

123°24'0"W 123°23'0"W 123°22'0"W 123°21'0"W 123°20'0"W 123°19'0"W 123°18'0"W 123°17'0"W

41°51'0"N
41°50'0"N
41°49'0"N
41°48'0"N
41°47'0"N
41°46'0"N
41°45'0"N
41°44'0"N
41°43'0"N
41°42'0"N







HAPPY CAMP COMPLEX CA-KNF-005956: IR Map Frying Pan Fire 1:45,000

Infrared Map - 08/19/2014
Imagery Date - 08/18/2014
Imagery Time - 2346
Interpreted IR Complex Perimeter 7,364 acres
Change in Heat Perimeter - 1,531 acres
Since Last IR Perimeter for Fire
Frying Pan Fire - 5,914 acres
IRIN - Chad Horman (T)



Happy Camp Complex IR Legend

-  8/18/2014 2346 hrs Heat Perimeter
-  8/18/2014 2346 hrs Intense Heat
-  8/18/2014 2346 hrs Scattered Heat
-  8/18/2014 2346 hrs Isolated Heat Sources

123°24'0"W 123°23'0"W 123°22'0"W 123°21'0"W 123°20'0"W 123°19'0"W 123°18'0"W 123°17'0"W