

123°31'0"W

123°30'0"W

123°29'0"W

123°28'0"W

123°27'0"W


123°26'0"W

123°25'0"W



HAPPY CAMP COMPLEX CA-KNF-005956: IR Map Sutcliffe & Kemper Fires 1:24,000

Infrared Map - 08/19/2014
Imagery Date - 08/18/2014
Imagery Time - 2346
Interpreted IR Complex Perimeter 7,364 acres
Change in Heat Perimeter - 1,531 acres
Since Last IR Perimeter for Fire
Sutcliffe Fire - 27 acres
Kemper Fire - 186 acres
IRIN - Chad Horman (T)



41°57'0"N

41°56'0"N

41°55'0"N

41°57'0"N





41°56'0"N

41°55'0"N

Sutcliffe

Kemper

Happy Camp Complex IR Legend

-  8/18/2014 2346 hrs Heat Perimeter
-  8/18/2014 2346 hrs Intense Heat
-  8/18/2014 2346 hrs Scattered Heat
-  8/18/2014 2346 hrs Isolated Heat Sources

123°31'0"W

123°30'0"W

123°29'0"W

123°28'0"W

123°27'0"W

123°26'0"W

123°25'0"W