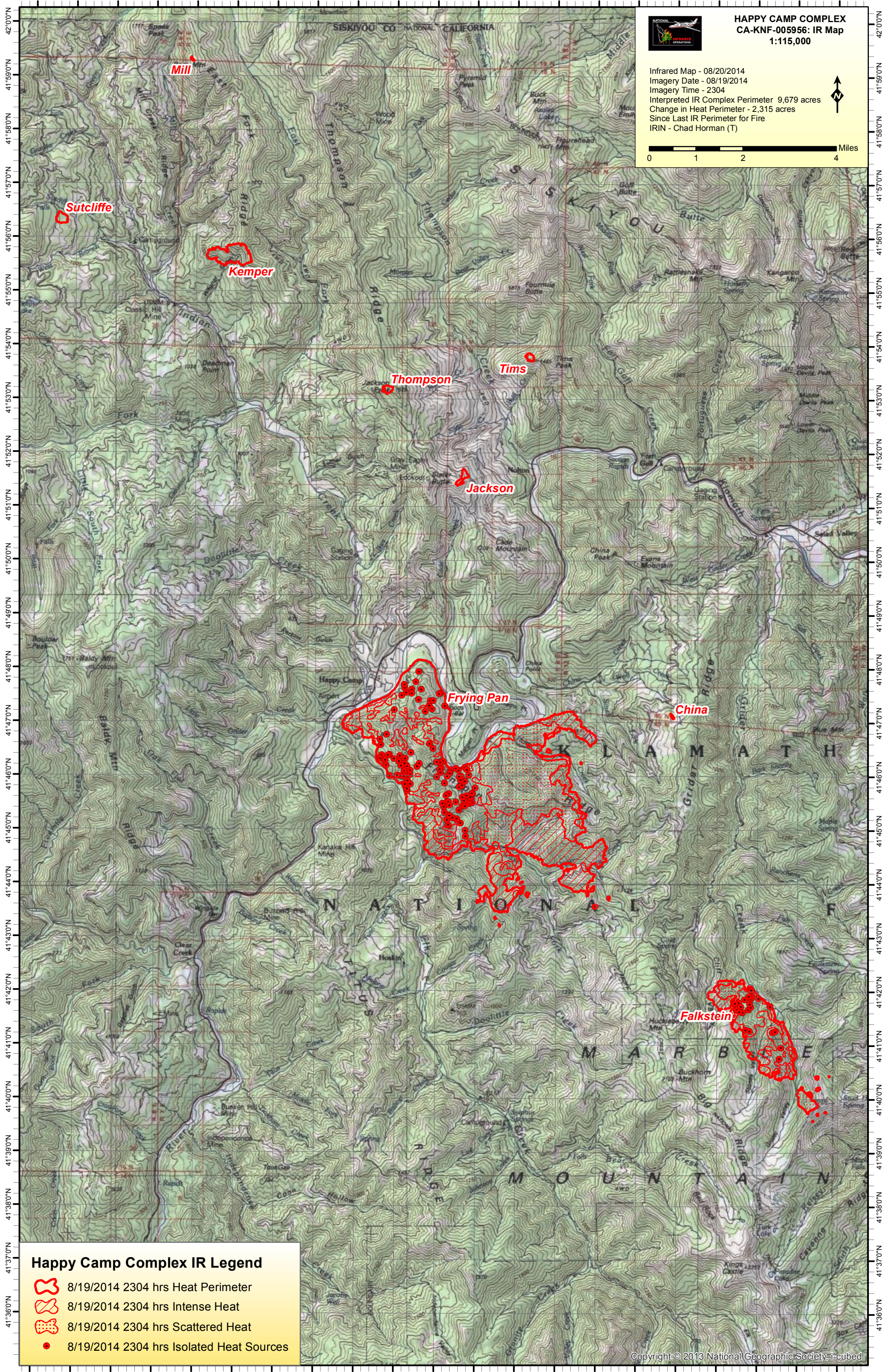


123°31'0"W 123°30'0"W 123°29'0"W 123°28'0"W 123°27'0"W 123°26'0"W 123°25'0"W 123°24'0"W 123°23'0"W 123°22'0"W 123°21'0"W 123°20'0"W 123°19'0"W 123°18'0"W 123°17'0"W 123°16'0"W 123°15'0"W 123°14'0"W 123°13'0"W 123°12'0"W 123°11'0"W







**HAPPY CAMP COMPLEX**  
CA-KNF-005956: IR Map  
1:115,000

Infrared Map - 08/20/2014  
Imagery Date - 08/19/2014  
Imagery Time - 2304  
Interpreted IR Complex Perimeter 9,679 acres  
Change in Heat Perimeter - 2,315 acres  
Since Last IR Perimeter for Fire  
IRIN - Chad Horman (T)



**Happy Camp Complex IR Legend**

-  8/19/2014 2304 hrs Heat Perimeter
-  8/19/2014 2304 hrs Intense Heat
-  8/19/2014 2304 hrs Scattered Heat
-  8/19/2014 2304 hrs Isolated Heat Sources

123°31'0"W 123°30'0"W 123°29'0"W 123°28'0"W 123°27'0"W 123°26'0"W 123°25'0"W 123°24'0"W 123°23'0"W 123°22'0"W 123°21'0"W 123°20'0"W 123°19'0"W 123°18'0"W 123°17'0"W 123°16'0"W 123°15'0"W 123°14'0"W 123°13'0"W 123°12'0"W 123°11'0"W