

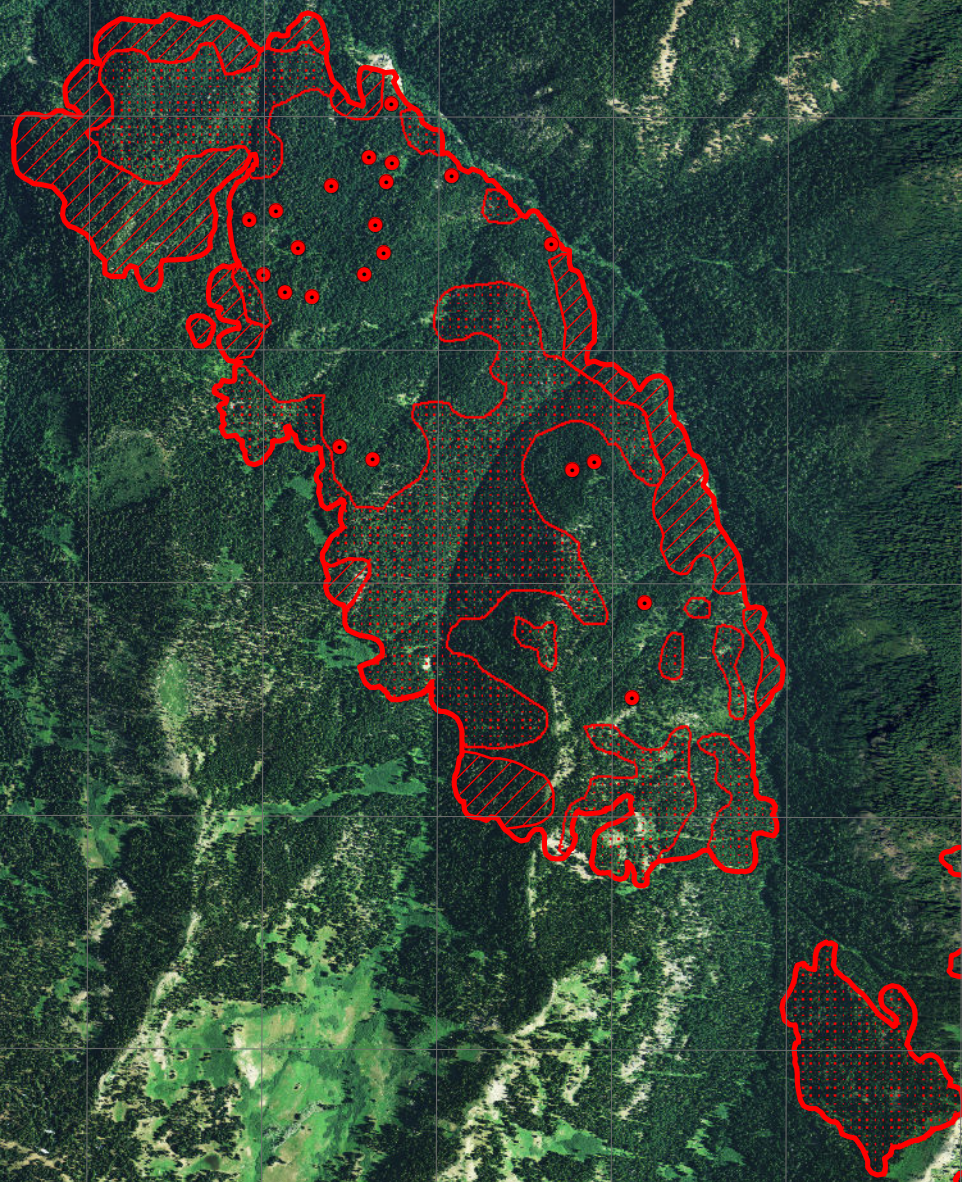

123°15'30"W 123°15'0"W 123°14'30"W 123°14'0"W 123°13'30"W 123°13'0"W 123°12'30"W 123°12'0"W 123°11'30"W 123°11'0"W 123°10'30"W

41°44'0"N
41°43'30"N
41°43'0"N
41°42'30"N
41°42'0"N
41°41'30"N
41°41'0"N
41°40'30"N
41°40'0"N
41°39'30"N
41°39'0"N
41°38'30"N
41°38'0"N







**HAPPY CAMP COMPLEX
CA-KNF-005956: IR Map
Falkstein Fire
1:30,000**

Infrared Map - 08/20/2014
Imagery Date - 08/19/2014
Imagery Time - 2304
Interpreted IR Complex Perimeter 9,679 acres
Change in Heat Perimeter - 2,315 acres
Since Last IR Perimeter for Fire
Falkstein Fire - 1,298 acres (+97)
IRIN - Chad Horman (T)



Happy Camp Complex IR Legend

-  8/19/2014 2304 hrs Heat Perimeter
-  8/19/2014 2304 hrs Intense Heat
-  8/19/2014 2304 hrs Scattered Heat
-  8/19/2014 2304 hrs Isolated Heat Sources

123°15'30"W 123°15'0"W 123°14'30"W 123°14'0"W 123°13'30"W 123°13'0"W 123°12'30"W 123°12'0"W 123°11'30"W 123°11'0"W 123°10'30"W