

123°28'0"W

123°27'0"W


123°26'0"W

123°25'0"W



**HAPPY CAMP COMPLEX
CA-KNF-005956: IR Map
Kemper Fire
1:24,000**

Infrared Map - 08/20/2014
Imagery Date - 08/19/2014
Imagery Time - 2304
Interpreted IR Complex Perimeter 9,679 acres
Change in Heat Perimeter - 2,315 acres
Since Last IR Perimeter for Fire
Kemper Fire - 186 acres (+0)
IRIN - Chad Horman (T)



41°58'0"N

41°57'0"N

41°56'0"N

41°55'0"N

41°54'0"N

41°58'0"N

41°57'0"N

41°56'0"N

41°55'0"N

41°54'0"N

F O R E S T

Swearingen

Gulch

Cem






Creek

East

Park

Deadman Point

Happy Camp Complex IR Legend

-  8/19/2014 2304 hrs Heat Perimeter
-  8/19/2014 2304 hrs Intense Heat
-  8/19/2014 2304 hrs Scattered Heat
-  8/19/2014 2304 hrs Isolated Heat Sources
-  Unable To Map

123°28'0"W

123°27'0"W

123°26'0"W

123°25'0"W