

123°15'0"W 123°14'30"W 123°14'0"W 123°13'30"W 123°13'0"W 123°12'30"W 123°12'0"W 123°11'30"W 123°11'0"W

41°44'0"N

41°43'30"N

41°43'0"N

41°42'30"N

41°42'0"N

41°41'30"N

41°41'0"N

41°40'30"N

41°40'0"N

41°39'30"N

41°39'0"N

41°44'0"N

41°43'30"N

41°43'0"N

41°42'30"N

41°42'0"N

41°41'30"N

41°41'0"N

41°40'30"N

41°40'0"N

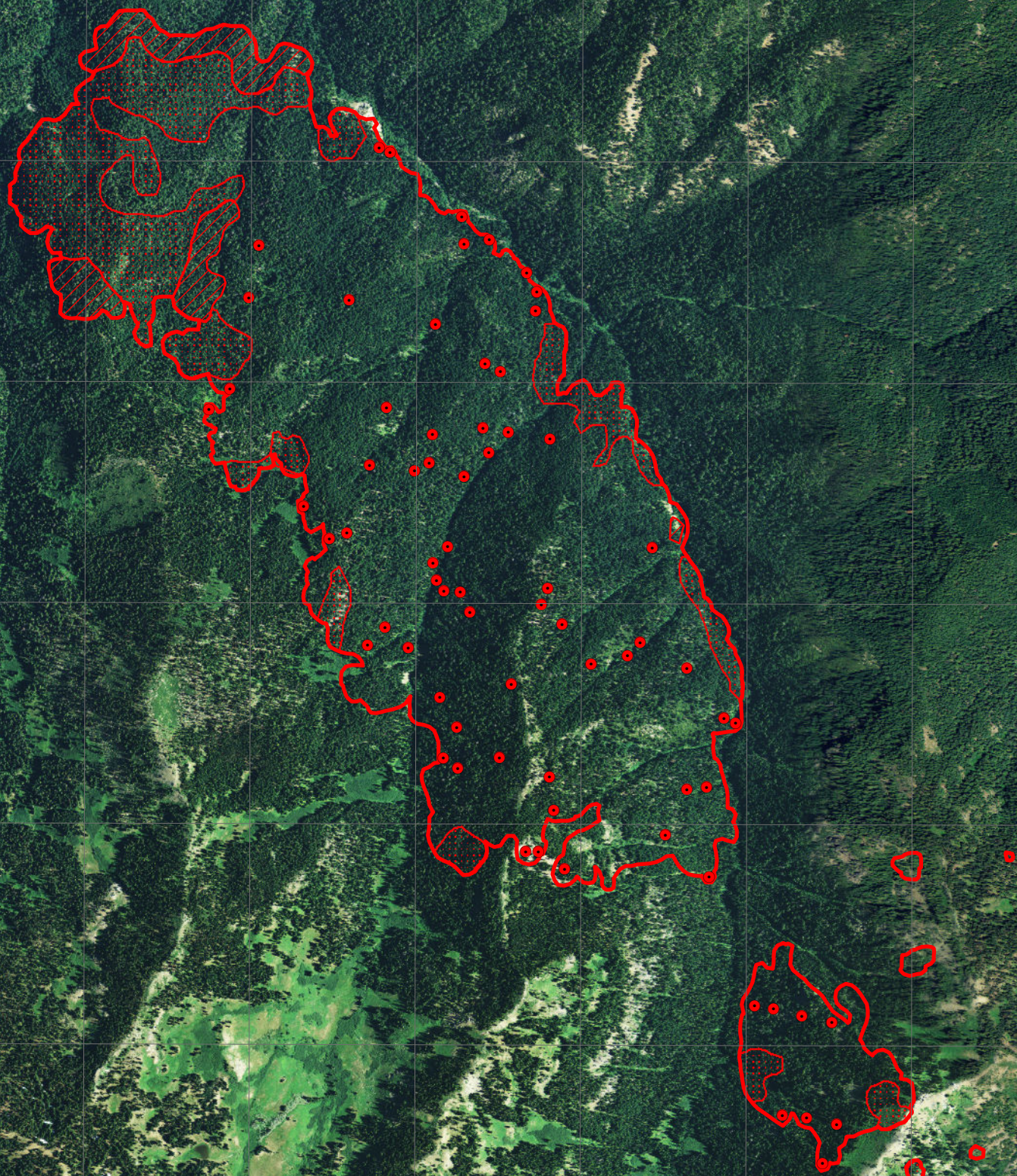

41°39'30"N

41°39'0"N







### HAPPY CAMP COMPLEX CA-KNF-005956: IR Map Falkstein Fire 1:24,000

Infrared Map - 08/21/2014  
Imagery Date - 08/21/2014  
Imagery Time - 00247  
Interpreted IR Complex Perimeter 12,573 acres  
Change in Heat Perimeter - 2,894 acres  
Since Last IR Perimeter for Fire  
Falkstein Fire - 1,419 acres (+121)  
IRIN - Chad Horman (T)



#### Happy Camp Complex IR Legend

-  08/21/2014 0155 hrs Heat Perimeter
-  08/21/2014 0155 hrs Intense Heat
-  08/21/2014 0155 hrs Scattered Heat
-  08/21/2014 0155 hrs Isolated Heat Sources

123°15'0"W 123°14'30"W 123°14'0"W 123°13'30"W 123°13'0"W 123°12'30"W 123°12'0"W 123°11'30"W 123°11'0"W