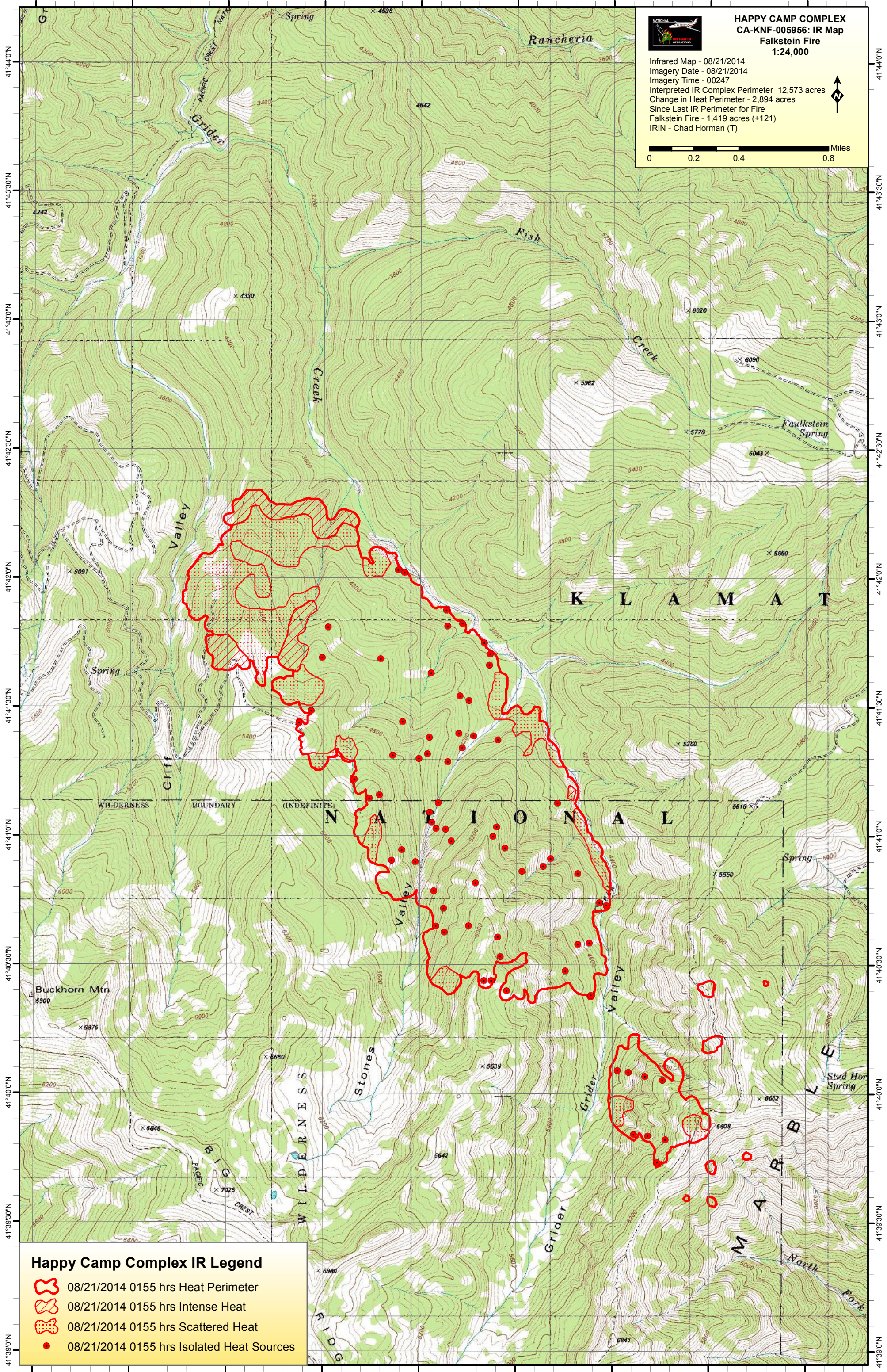



123°15'0"W 123°14'30"W 123°14'0"W 123°13'30"W 123°13'0"W 123°12'30"W 123°12'0"W 123°11'30"W 123°11'0"W







HAPPY CAMP COMPLEX CA-KNF-005956: IR Map Falkstein Fire 1:24,000

Infrared Map - 08/21/2014
Imagery Date - 08/21/2014
Imagery Time - 00247
Interpreted IR Complex Perimeter 12,573 acres
Change in Heat Perimeter - 2,894 acres
Since Last IR Perimeter for Fire
Falkstein Fire - 1,419 acres (+121)
IRIN - Chad Horman (T)



Happy Camp Complex IR Legend

-  08/21/2014 0155 hrs Heat Perimeter
-  08/21/2014 0155 hrs Intense Heat
-  08/21/2014 0155 hrs Scattered Heat
-  08/21/2014 0155 hrs Isolated Heat Sources

123°15'0"W 123°14'30"W 123°14'0"W 123°13'30"W 123°13'0"W 123°12'30"W 123°12'0"W 123°11'30"W 123°11'0"W