


123°14'30"W 123°14'0"W 123°13'30"W 123°13'0"W 123°12'30"W 123°12'0"W 123°11'30"W 123°11'0"W



**HAPPY CAMP COMPLEX  
CA-KNF-005956: IR MAP  
Falkstein Fire  
1:24,000**

Infrared Map - 08/22/2014  
Imagery Date - 08/21/2014  
Imagery Time - 2300  
Interpreted IR Complex Perimeter 15,485 acres  
Change in Heat Perimeter - 2,912 acres  
Since Last IR Perimeter for Fire  
Falkstein Fire - 1,519 acres (+100)  
IRIN - Chad Horman (T)



41°43'30"N

41°43'0"N

41°42'30"N

41°42'0"N

41°41'30"N

41°41'0"N

41°40'30"N

41°40'0"N

41°39'30"N

41°39'0"N

41°38'30"N

41°43'30"N

41°43'0"N

41°42'30"N

41°42'0"N

41°41'30"N

41°41'0"N

41°40'30"N





41°40'0"N

41°39'30"N

41°39'0"N

41°38'30"N

**Happy Camp Complex IR Legend**

-  8/21/2014 2300 hrs Heat Perimeter
-  8/21/2014 2300 hrs Intense Heat
-  8/21/2014 2300 hrs Scattered Heat
-  8/21/2014 2300 hrs Isolated Heat Sources

123°14'30"W 123°14'0"W 123°13'30"W 123°13'0"W 123°12'30"W 123°12'0"W 123°11'30"W 123°11'0"W